

AGENDA LETTER

JON
Lindsay
COUNTY JUDGE

February 22, 1991

Commissioners Court
Harris County
1001 Preston, 9th Floor
Houston, Texas 77002

RE: Harris County Emergency Services District No. 1

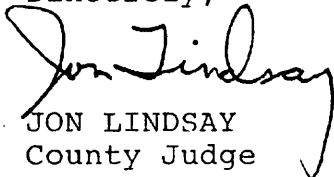
Gentlemen:

Please find enclosed copies of the following order:

ORDER DIRECTING THAT PUBLIC HEARING BE HELD BY THE COMMISSIONERS COURT OF HARRIS COUNTY, TEXAS, FOR THE PURPOSE OF HEARING AND CONSIDERING A PETITION FOR THE CREATION OF HARRIS COUNTY EMERGENCY SERVICES DISTRICT NO. 1: DIRECTING THE COUNTY CLERK TO ISSUE NOTICES OF SUCH HEARING; DIRECTING THE COUNTY SHERIFF TO CAUSE SUCH NOTICES TO BE POSTED AND PUBLISHED; AND FINDING AND STATING OTHER MATTERS GENERALLY RELATING THERETO:

Thank you.

Sincerely,


JON LINDSAY
County Judge

JL/rhs

PRESENTED TO
Commissioners Court
Date FEB 26 1991
Recorded Vol. 151 Page 507-516

Approved
7
E

HARRIS COUNTY ADMINISTRATION BUILDING / 1001 PRESTON SUITE 911 / HOUSTON, TEXAS 77002-1896 / (713) 221-6666 / FAX 713-221-8379

A CERTIFIED COPY

ATTEST: **MAR 26 2007**
BEVERLY B. KAUEMAN, County Clerk
Harris County, Texas


JAMES E. HASTINGS, JR.

Deputy



February 26, 1991

MIKE DRISCOLL

county attorney

Honorable County Judge
and Commissioners Court
B U I L D I N G

1001 Preston, Suite 634
Houston, Texas 77002-1891
713/221-5101
Fax # 713/225-8924

RE: Harris County Emergency Services District No. 1.

Ladies and Gentlemen:

Transmitted herewith are copies of the following order:

ORDER DIRECTING THAT PUBLIC HEARING BE HELD BY THE COMMISSIONERS COURT OF HARRIS COUNTY, TEXAS, FOR THE PURPOSE OF HEARING AND CONSIDERING A PETITION FOR THE CREATION OF HARRIS COUNTY EMERGENCY SERVICES DISTRICT NO. 1 ; DIRECTING THE COUNTY CLERK TO ISSUE NOTICES OF SUCH HEARING; DIRECTING THE COUNTY SHERIFF TO CAUSE SUCH NOTICES TO BE POSTED AND PUBLISHED; AND FINDING AND STATING OTHER MATTERS GENERALLY RELATING THERETO.

Because of the requirements of Chapter 775 of the Health & Safety Code, relating to notice of the hearing to consider the petition and notice of the order calling the election, it is necessary that the order setting the hearing be passed on February 26, 1991, and that the hearing be set for March 26, 1991, at 1:45 o'clock P.M. in order that the election may be called for May 4, 1991.

The Spanish translation for the notice of the hearing is also enclosed. We would suggest that the English and Spanish publications in THE HOUSTON CHRONICLE be made on Monday, March 4th and Monday, March 11th. The postings in the Courthouse should also be completed by March 4th.

If you should have any questions, please let me know.

Sincerely,

MIKE DRISCOLL
County Attorney

Rosalinda Garcia
By Rosalinda Garcia
Assistant County Attorney

Attach.

First Assistant: Marsha L. Floyd • Bureau Chiefs: James E. McKnight, Admin. Services, Jerry B. Schank, David R. Hurley • Division Chiefs: Dori A. Wind, Harold M. Streicher, Russell L. Drake, Mary J. McKerall, Donald W. Jackson, Frank E. Sanders, Richard S. Hill

A CERTIFIED COPY


ATTEST: **MAR 26 2007**
BEVERLY B. KAUFMAN, County Clerk
Harris County, Texas

James E. Hastings, Jr.
Deputy
JAMES E. HASTINGS, JR.

cc: Mr. Tony Sirvello
County Clerk's Office

Mr. Perry Simmons
County Judge's Office

APPROVED:


Marsha Floyd
First Assistant County Attorney

-2-

A CERTIFIED COPY

ATTEST: **MAR 26 2007**
BEVERLY B. KAUFMAN, County Clerk
Harris County, Texas


JAMES E. HASTINGS, JR.

Deputy

THE STATE OF TEXAS §

COUNTY OF HARRIS §

The Commissioners Court of Harris County, Texas, convened in regular session of said Court in the Harris County Commissioners Courtroom, 9th Floor, Harris County Administration Building, 1001 Preston, Houston, Texas, at 1:45 o'clock P.M. on the 26th day of February, 1991, with the following members present, to wit:

Jon Lindsay	County Judge
James Fonteno	Commissioner, Precinct No. 2
Steve Radack	Commissioner, Precinct No. 3
Jerry Eversole	Commissioner, Precinct No. 4
Anita Rodeheaver	County Clerk


and the following member(s) absent, to-wit: Commissioner El Franco Lee, constituting a quorum, when among other business, the following was transacted:

ORDER DIRECTING THAT A PUBLIC HEARING BE HELD BY THE COMMISSIONERS COURT OF HARRIS COUNTY, TEXAS, FOR THE PURPOSE OF HEARING AND CONSIDERING A PETITION FOR THE CREATION OF HARRIS COUNTY EMERGENCY SERVICES DISTRICT NO. 1; DIRECTING THE COUNTY CLERK TO ISSUE NOTICES OF SUCH HEARING; DIRECTING THE COUNTY SHERIFF TO CAUSE SUCH NOTICES TO BE POSTED AND PUBLISHED; AND FINDING AND STATING OTHER MATTERS GENERALLY RELATING THERETO

Commissioner Fonteno introduced an Order and made a Motion that the same be adopted. Commissioner Eversole seconded the Motion for adoption of the Order. The Motion carrying with it the adoption of the Order prevailed by the following vote:

A CERTIFIED COPY

ATTEST: **MAR 26 2007**
BEVERLY B. KAUFMAN, County Clerk
Harris County, Texas


Deputy
JAMES E. HASTINGS, JR.

AYES: Commissioners Fonteno, Radack and Eversole and
Judge Lindsay

NOES: None

The County Judge thereupon announced that the Order had been
duly and lawfully adopted. The Order adopted reads as follows:

A CERTIFIED COPY

ATTEST: **MAR 26 2007**
BEVERLY B. KAUFMAN, County Clerk
Harris County, Texas


Deputy
JAMES E. HASTINGS, JR.

ORDER DIRECTING THAT A PUBLIC HEARING BE HELD BY THE COMMISSIONERS COURT OF HARRIS COUNTY, TEXAS, FOR THE PURPOSE OF HEARING AND CONSIDERING A PETITION FOR THE CREATION OF HARRIS COUNTY EMERGENCY SERVICES DISTRICT NO. 1; DIRECTING THE COUNTY CLERK TO ISSUE NOTICES OF SUCH HEARING; DIRECTING THE COUNTY SHERIFF TO CAUSE SUCH NOTICES TO BE POSTED AND PUBLISHED; AND FINDING AND STATING OTHER MATTERS GENERALLY RELATING THERETO

WHEREAS, on the 22nd day of February, 1991, the County Judge of Harris County, Texas, received a Petition for Creation of Harris County Emergency Services District No. 1 [the "Petition"] signed by at least 100 qualified voters who own taxable real property in the proposed emergency services district and showing (1) that the proposed emergency services district is to be created and is to operate under Article III, Section 48-e, of the Texas Constitution, as proposed by S.J.R. 27, Acts of the 70th Legislature, Regular Session, 1987, and adopted by the voters at an election held November 3, 1987; (2) that the name of the proposed district, if approved, is to be "Harris County Emergency Services District No. 1 [the "District"]"; (3) the District's boundaries as designated by metes and bounds; (4) that none of the territory in the District is included in another emergency services district; and (5) the mailing address of each petitioner; and

WHEREAS, on the 25th day of February, 1991, the County Judge, after determining that the Petition is in proper form, filed the Petition with the County Clerk of Harris County, Texas, for submission to the Commissioners Court of Harris County [the "Court"]; and

A CERTIFIED COPY

ATTEST: **MAR 26 2007**
BEVERLY B. KAUFMAN, County Clerk
Harris County, Texas


JAMES E. HASTINGS, JR.

Deputy

WHEREAS, the Petition, as submitted to this Court, is attached hereto as Exhibit A; and

WHEREAS, the Court is sitting at the next regular or special session held after the Petition was filed with the County Clerk; and

WHEREAS, the Court finds the Petition to be in proper form, properly executed, properly presented, meeting all of the requirements of law, and also finds that the Petition has been duly and properly filed by the County Judge of Harris County, Texas with the County Clerk of Harris County;

WHEREAS, after having examined the Petition, this Court finds that a public hearing should be set to hear the Petition and all issues concerning the creation of the District;

NOW, THEREFORE, BE IT ORDERED, ADJUDGED AND DECREED BY THE COMMISSIONERS COURT OF HARRIS COUNTY, TEXAS:

Section 1. All matters and facts stated in the preamble of this Order are found and determined to be true and correct. All acts, conditions and things required to be done precedent to the calling of the aforementioned public hearing were properly done, performed and have happened in regular and due time, form and manner, as required by law.

Section 2. A public hearing will be held by the Court pursuant to the provisions of Chapter 775 of the Health and Safety Code, at 1:45 o'clock P.M. on March 26, 1991, in the Harris County Commissioners Courtroom, 9th Floor, Harris County Administration Building, 1001 Preston, Houston, Texas, for the

-2-

A CERTIFIED COPY

ATTEST: **MAR 26 2007**
BEVERLY B. KAUFMAN, County Clerk
Harris County, Texas



JAMES E. HASTINGS, JR.

Deputy

purpose of hearing and considering the Petition and all issues with respect to the creation of the District. Each person who has an interest in the creation of the District may attend the hearing, at the aforementioned time and place, in person or by attorney and present grounds for or against the creation of the District and offer testimony pertinent to any issue thereon, all as required by Section 775.015 of the Texas Health and Safety Code, as amended.

Section 3. The County Clerk of Harris County is directed to give notice of the public hearing in accordance with section 775.015 of the Texas Health & Safety Code, as amended. The notice shall be in substantially the following form:

NOTICE OF PUBLIC HEARING

THE STATE OF TEXAS §

COUNTY OF HARRIS §

NOTICE IS GIVEN that the Commissioners Court of Harris County, Texas, will meet at 1:45 o'clock P.M. on the 26th day of March, 1991, in the Harris County Commissioners Courtroom, 9th Floor, 1001 Preston, Houston, Texas, to hear and consider a petition for the creation of a district to be named "Harris County Emergency Services District No. 1."

The creation of the Harris County Emergency Services District No. 1 is proposed. The District is to be created and to operate under Article III, Section 48-e of the Texas Constitution, as proposed by S.J.R. No. 27, Acts of the 70th Legislature, Regular Session, 1987, and adopted by the voters at an election held November 3, 1987. The designated boundaries of the District, as stated in the petition, consist of three tracts of land which are more particularly described as follows:

TRACT 1

Beginning at a point in the north right-of-way of West Greens Road and the westerly right-of-way of Interstate

-3-

A CERTIFIED COPY

ATTEST: **MAR 26 2007**
BEVERLY B. KAUFMAN, County Clerk
Harris County, Texas


JAMES E. HASTINGS, JR.

Deputy

Highway 45 (I-45), thence south along the westerly right-of-way of I-45, crossing Sam Houston Parkway (Beltway 8) to a point for corner at the north boundary line of the Imperial Valley Municipal Utility District, also being along the city limits of the City of Houston as established by Ordinance No. 77-2356;

Thence, west, south and east along the boundary of the Imperial Valley Municipal Utility District to a point for corner on the west right-of-way of I-45, also being the Houston City Limits (Ordinance No. 77-2356);

Thence, in a southerly direction along the westerly right-of-way of I-45 crossing West Road to a point for corner on the south right-of-way of Blue Bell Road, also being the Houston City Limits (Ordinance 77-2356);

Thence, westerly along the south right-of-way of Blue Bell Road to a point for corner in the east right-of-way of Sunnywood Drive, also being the Houston City Limits (Ordinance No. 77-2356);

Thence, south along the east right-of-way of Sunnywood Drive to a point for corner in the south right-of-way of Turney Drive, also being the Houston City Limits (Ordinance No. 77-2356);

Thence, in a westerly direction along the south right-of-way of Turney Drive to a point for corner, said point being in the north line of the Hidden Valley subdivision, also being the Houston City Limits (Ordinance No. 77-2356);

Thence, southerly, westerly and southerly along the western boundary of the Hidden Valley subdivision to a point for corner, said point being the southern right-of-way of West Mount Houston Road (S.H. 249), also being the Houston City Limits (Ordinance No. 77-2356);

Thence, westerly along the south right-of-way of West Mount Houston Road (S.H. 249), crossing Stuebner Airline Road (Veterans Memorial) to the northwest corner of the H&TC Railroad Survey A-431 to a point for corner, also being the Houston City Limits (Ordinance No. 77-2356);

Thence, south along the westerly line of the H.&T.C. Railroad Survey A-431 crossing West Gulf Bank Road to a point for corner in the north line of Highland Heights No. 7, also being the Houston City Limits (Ordinance No. 67-262);

-4-

A CERTIFIED COPY

MAR 26 2007

ATTEST:

BEVERLY B. KAUFMAN, County Clerk
Harris County, Texas


JAMES E. HASTINGS, JR.

Deputy

Thence, westerly along the northern boundary of Highland Heights No. 7 and Highland Gardens to a point for corner in the westerly right-of-way of West Montgomery Road, also being the Houston City Limits (Ordinance No. 67-262);

Thence, northwesterly along the west right-of-way of West Montgomery Road to a point for corner, said being the most northeasterly corner of Paradise Cemetery, also being the Houston City Limits (Ordinance No. 84-1583);

Thence, westerly, southerly, westerly, northerly and westerly along the north boundary of Paradise Cemetery to a point for corner in the centerline of Vogel Creek, also being the Houston City Limits (Ordinance No. 84-1583);

Thence, southerly along the centerline of Vogel Creek and the Houston City Limits (Ordinance No. 84-1533) to a point for corner in the southern line of the Jas. Doswell Survey A-230, also being the Houston City Limits (Ordinance No. 77-2355);

Thence, westerly along the south line of the Jas. Doswell Survey A-230, crossing Antoine Drive to the northeast corner of the K. Morgan Survey A-573 to a point for corner, also being the Houston City Limits (Ordinance No. 77-2355);

Thence, southerly along the westerly line of the K. Morgan Survey A-573, to a point for corner in the north right-of-way line of Alabonson Road, also being the Houston City Limits (Ordinance No. 77-2355);

Thence, northwesterly along the north right-of-way of Alabonson Road to the northwest line of Candlelight Forest, also being the Houston City Limits (Ordinance No. 77-2355);

Thence, southwesterly along the northwest line of Candlelight Forest crossing the F.W.&D. Railroad to the west right-of-way line to a point for corner, also being the Houston City Limits (Ordinance No. 77-2355);

Thence, southeasterly along the southwest right-of-way of the F.W.&D. Railroad to the centerline of White Oak Bayou, also being the Houston City Limits (Ordinance No. 77-2355);

Thence, northwesterly along the centerline of White Oak Bayou to the east right-of-way line of North Houston-Rosslyn Road to a point for corner, also being the Houston City Limits (Ordinance No. 77-2355);

Thence, northerly along the east right-of-way of North Houston Rosslyn Road, crossing West Gulf Bank Road to a

-5-

A CERTIFIED COPY

ATTEST: **MAR 26 2007**
BEVERLY B. KAUFMAN, County Clerk
Harris County, Texas


JAMES E. HASTINGS, JR.

Deputy

point for corner in the north right-of-way line of Alabonson Road;

Thence, east along the north right-of-way line of Alabonson Road to the west line of the Inwood North subdivision, also being the Houston City limits (Ordinance No. 86-1975);

Thence, northerly along the west line of Inwood North subdivision to the south line of the Exxon pipeline easement, also being the Houston City Limits (Ordinance No. 86-1975);

Thence, northwesterly 335.89 feet to the intersection with the west line of an acre tract of land, also being along the south line of the Exxon pipeline easement to a point for corner;

Thence, S 02° 13' 12" W, approximately 262.17 feet along the east line of Inwood Northwest Section 4;

Thence, S 87° 44' 28" W, approximately 620.82 feet;

Thence, N 02° 35' 36" W, for a distance of 231.53 feet, more or less;

Thence, S 87° 50' 18" W for 845.26 feet, more or less to the easterly right-of-way of North Houston Rosslyn Road, also being along a 10' annexation strip established by City Houston Ordinance No. 63-1219;

Thence, northerly along the annexation strip (Ordinance No. 63-1219) crossing West Road to a point for corner at the south line of Water Control & Improvement District No. 133;

Thence, westerly along the south line of Water Control & Improvement District No. 133, crossing the same annexation strip, and continuing westerly to the east right-of-way of the F.W.&D. Railroad, also being the Houston City Limits (Ordinance No. 86-1975);

Thence, northwesterly along the east right-of-way of the F.W.&D. Railroad, crossing Hollister, Fairbanks North Houston, and Sam Houston Parkway (Beltway 8), to the southeast corner of the Houston Lighting & Power T.H. Wharton generating plant;

Thence, in a westerly, northerly and easterly direction around and including the Houston Lighting & Power T.H. Wharton generating plant to a point for corner, said point being the most northeasterly point of said T.H. Wharton

-6-

A CERTIFIED COPY

ATTEST: **MAR 26 2007**
BEVERLY B. KAUFMAN, County Clerk
Harris County, Texas


JAMES E. HASTINGS, JR.

Deputy

generating plant property, and the west right-of-way of Tomball Parkway (S.H. 249);

Thence, northwesterly along the west right-of-way of Tomball Parkway (S.H. 249) to its intersection with the south right-of-way of Mills Road;

Thence, along the south right-of-way of Mills Road to its intersection with the centerline of Greens Bayou;

Thence, along the centerline of Greens Bayou crossing Mills Road and S.H. 249 to the east right-of-way line of Cutten Road, also being the west boundary of Northwest Harris County Municipal Utility District No. 6;

Thence, southeasterly along the east right-of-way of Cutten Road and Northwest Harris County Municipal Utility District No. 6 to a point for corner, said point being the southwest corner of Northwest Harris County Municipal Utility District No. 6;

Thence, northeasterly along the south boundary of Northwest Harris County Municipal Utility District No. 6 to the centerline of Greens Bayou;

Thence, easterly along the centerline of Greens Bayou to a point in the east right-of-way of North Houston Rosslyn Road, a said point also being the Aldine School District boundary;

Thence, north along the east right-of-way of North Houston Rosslyn, also being the Aldine School District boundary line to a point for corner, said point being the southwest corner of the W.C.R.R. Co. Survey A-1145;

Thence, easterly along the Aldine School District boundary crossing Veterans Memorial and T.C. Jester to a point for corner at the east right-of-way of Adel;

Thence in a southerly direction along the east right-of-way of Adel to the north right-of-way of Gears Road;

Thence, easterly along the north right-of-way of Gears Road to the east right-of-way of Gears/Spears Road;

Thence, northerly along the easterly right-of-way of Spears/Gears Road to the north right-of-way line of Rushcreek Drive, same also being the Houston City Limits (Ordinance No. 84-1582);

-7-

A CERTIFIED COPY

ATTEST: **MAR 26 2007**
BEVERLY B. KAUFMAN, County Clerk
Harris County, Texas


JAMES E. HASTINGS, JR.

Deputy

Thence, easterly along the north right-of-way Rushcreek Drive to the east line of the John Schnell Survey A-741;

Thence, southerly along the east line of the John Schnell Survey A-741 to the south line of the Daniel O'Neal Survey A-617;

Thence, easterly along the south line of the Daniel O'Neal Survey A-617 to a point for corner at the west line of the Northborough Municipal Utility District;

Thence, in a southerly direction along the west boundary of the Northborough Municipal Utility District to a point for corner in the north right-of-way of West Greens Road;

Thence, east along the north right-of-way of West Greens Road, also being the Houston City Limits (Ordinance No. 84-1582) to the point of beginning, containing 15,796.3 acres or 24.68 square miles, more or less; save and except any area that may be within the corporate limits of the City of Houston.

TRACT 2

Beginning at a point in the south right-of-way of Rankin Road also being a point in the current city limits of the City of Houston as established by Ordinance No. 84-1582;

Thence, east along the south right-of-way of Rankin Road crossing the I. & G.N. Railroad to a point for a corner in the east right-of-way of Aldine-Westfield Road, also being the Houston City Limits (Ordinance No. 60-751);

Thence, south easterly along the east right-of-way of Aldine-Westfield to the south right-of-way of Greens Road, also being the Houston City Limits (Ordinance No. 60-751);

Thence, west crossing Aldine-Westfield to the west right-of-way line;

Thence, south, southeast along the west right-of-way of Aldine-Westfield crossing Sam Houston Parkway (Beltway 8), Aldine-Bender, and Aldine Mail Road to a point for a corner, said point being in the south line of Hardy Acres, also being the Houston City Limits (Ordinance No. 84-1581);

Thence, west along the south line of Hardy Acres to a point in the east right-of-way of East Hardy, also being the Houston City Limits (Ordinance No. 84-1581);

-8-

A CERTIFIED COPY

ATTEST: **MAR 26 2007**
BEVERLY B. KAUFMAN, County Clerk
Harris County, Texas


JAMES E. HASTINGS, JR.

Deputy

Thence, northwest along the east right-of-way of East Hardy to a point for a corner in the southwest corner of Walden Place Subdivision, also being the Houston City Limits (Ordinance No. 84-1581);

Thence, east, north, and west around Walden Place Subdivision to a point for a corner in the east right-of-way of East Hardy, also being the Houston City Limits (Ordinance No. 84-1581);

Thence, continuing along the Houston City Limits (Ordinance No. 84-1581) northwesterly along the easterly right-of-way line of East Hardy Road to its intersection with the centerline of Halls Bayou for corner;

Thence, continuing along the Houston City Limits (Ordinance No. 84-1581) westerly along the meanders of the centerline of Halls Bayou, crossing East Hardy Road and the Missouri Pacific Railroad to a point for corner, said point being the intersection of the centerline of Halls Bayou and the westerly right-of-way line of a thirty-foot (30') drainage easement;

Thence, continuing along the Houston City Limits (Ordinance No. 84-1581) southwesterly along the west right-of-way line of the thirty foot (30') drainage easement to a point for corner, said point being the intersection of the west right-of-way line of the thirty foot (30') drainage easement and the northerly extension of the east line of the S.G. Powell Survey A-636;

Thence continuing along the Houston City Limits (Ordinance No. 84-1851) southerly along the northerly extension of the east line of the S.G. Powell Survey A-636, crossing Gulf Bank Road to the northeast corner of the S.G. Powell Survey A-636 for corner;

Thence, continuing along the Houston City Limits (Ordinance No. 84-1581) westerly along the north line of the S.G. Powell Survey A-636 to a point for corner, said point being the northwest corner of Melrose Park Subdivision Section Six;

Thence, continuing along the Houston City Limits (Ordinance No. 84-1581) southerly along the west boundary line of Melrose Park Subdivision, Section Six to a point for corner, said point being the southwest boundary corner of the Melrose Park Subdivision, Section Six;

Thence, continuing along the Houston City Limits (Ordinance No. 84-1581) southerly along the southerly extension of the

-9-

A CERTIFIED COPY

ATTEST: **MAR 26 2007**
BEVERLY B. KAUFMAN, County Clerk
Harris County, Texas


JAMES E. HASTINGS, JR.

Deputy

westerly boundary line of Melrose Park Subdivision, Section Six crossing Mitchell Road to a point for corner, said point being in the southerly right-of-way line of Mitchell Road;

Thence, continuing along the Houston City Limits (Ordinance No. 84-1581) westerly along the south right-of-way line of Mitchell Road to the northwest boundary corner of the Melrose Park Subdivision Section Three;

Thence, continuing along the Houston City Limits (Ordinance No. 84-1581) southerly along the west boundary line of Melrose Park Subdivision, Section Three crossing Sunny Drive, to the southwest boundary corner of Melrose Park Subdivision Section Three for corner

Thence, continuing along the Houston City Limits (Ordinance No. 84-1581) east along the south boundary line of Melrose Park, Section Three to the northwest boundary corner of Melrose Park, Section Four to a point for corner;

Thence, continuing along the Houston City Limits (Ordinance No. 84-1581) southerly along the west boundary line of Melrose Park, Section Four to the most southerly corner of Lot Twenty-Two, Block Three of Melrose Park, Section Four to a point for corner;

Thence, continuing along the Houston City Limits (Ordinance No. 84-1581) east along the south line of lots Twenty-One, Twenty, and Nineteen, a distance of 233.30 feet to a point for corner, said point also being the northwesterly corner of Lot Eleven, Block Three of Melrose Park, Section Four;

Thence, continuing along the Houston City Limits (Ordinance No. 84-1581) south along the west boundary line of Melrose Park, Section Four Subdivision, to a point, said point being the intersection of the west boundary line of Melrose Park, Section four with the northerly right-of-way line of Carby Road;


Thence, continuing along the Houston City Limits (Ordinance No. 84-1581) with the southerly extension of the westerly line of Melrose Park Subdivision, Section Four, crossing Carby Road to its intersection with the southerly right-of-way line of Carby Road and a point for corner;

Thence, continuing along the Houston City Limits (Ordinance No. 84-1581) westerly along the south right-of-way line of Carby Road to its intersection with the easterly right-of-way line of Airline Drive and a point for corner;

-10-

A CERTIFIED COPY

ATTEST: **MAR 26 2007**
BEVERLY B. KAUFMAN, County Clerk
Harris County, Texas


Deputy
JAMES E. HASTINGS, JR.

Thence, continuing along the Houston City Limits (Ordinance No. 84-1581) southeasterly along the east right-of-way line of Airline Drive, crossing East Canino Road, to a point, said point being the intersection of the east right-of-way line of Airline Drive and the south right-of-way line of East Canino Road, same point also being in the present city limits line of the City of Houston as established by Ordinance No. 67-269;

Thence, westerly along the southerly right-of-way line of East Canino Road and West Canino Road to a point for corner in the west right-of-way of Sweetwater, also being the Houston City Limits (Ordinance No. 77-2356);

Thence, northerly along the west right-of-way of Sweetwater to its intersection with the south right-of-way of West Road; also being the Houston City Limits (Ordinance No. 77-2356);

Thence, continuing along the Houston City Limits (Ordinance No. 77-2356) east along the south right-of-way line of West Road to the intersection with the southwesterly right-of-way line of Airline Drive;

Thence, continuing along the Houston City Limits (Ordinance No. 77-2356) northwesterly along an imaginary line crossing Airline Drive to the intersection with the northeasterly right-of-way of Airline Drive;

Thence, continuing along the Houston City Limits (Ordinance No. 77-2356) east along the south line of the S. Contreras Survey A-220, and the south line of Green Ridge North Subdivision, Section 5 and Section 7 to a point for corner;

Thence, continuing along the Houston City Limits (Ordinance No. 77-2356) north along the east line of the S. Contreras Survey A-220, same also being the east line of Green Ridge North Subdivision, Section 7 and Section 8 along the east line of said survey, Green Ridge North Subdivision, Section 7 and Imperial Valley Subdivision, Section 5 to a point for corner; said point being the westerly extension of the south line of a 1.3085 acre tract;

Thence, continuing along the Houston City Limits (Ordinance No. 77-2356) east along the south line extended of said 1.3085 acre tract to the east crossing Jove Street, to the intersection with the west right-of-way line of Lillja Road;

Thence, continuing along the Houston City Limits (Ordinance No. 77-2356) north along the west right-of-way line of Lillja Road, a distance of 150.00 feet, to a point for

-11-

A CERTIFIED COPY

ATTEST: **MAR 26 2007**
BEVERLY B. KAUFMAN, County Clerk
Harris County, Texas


Deputy
JAMES E. HASTINGS, JR.

corner, said point being in the southerly right-of-way line of Aldine-Bender Road (F.M. 525);

Thence, east along the southerly right-of-way line of Aldine-Bender Road (F.M. 525) to a point for intersection in the west line of Swea Gardens Subdivision;

Thence, continuing along the Houston City Limits (Ordinance No. 77-2356) south along the west line of Lots Nineteen, Twenty, and Twenty-One, Swea Gardens Subdivision to a point for corner in the south line of Lot Twenty-One;

Thence, continuing along the Houston City Limits (Ordinance No. 77-2356) east along the south line of Lot Twenty-One, Swea Gardens Subdivision a distance of 640.00 feet more or less to a point for corner in the west right-of-way of Sellers Road;

Thence, continuing along the Houston City Limits (Ordinance No. 77-2356) north along the west right-of-way of Sellers Road to a point for corner in the southerly right-of-way of Aldine-Bender Road (F.M. 525);

Thence, continuing along the Houston City Limits (Ordinance No. 77-2356) easterly along the southerly right-of-way of Aldine-Bender Road (F.M. 525) to a point for corner in the westerly right-of-way line of the Missouri Pacific Railroad (I.&G.N. RR);

Thence, continuing along the Houston City Limits (Ordinance No. 77-2356) northwesterly along the western right-of-way of the Missouri Pacific Railroad (I.&G.N. RR) to a point for corner, said point being in the south line of the M. Sevey Survey, A-699, also being conjuncture point of the Houston City Limits (Ordinance No. 77-2356) and (Ordinance No. 73-2388);

Thence, continuing along the Houston City Limits (Ordinance No. 73-2388) being the northwesterly right-of-way line of the Missouri Pacific (I.&G.N. RR) and the easterly boundary line of the Greens Public Utility District, a distance of 877.81 feet, to a point for corner;


Thence S 87° 30' 15" W, a distance of 2916.43 feet to a point for corner;

Thence N 02° 29' 45" W, a distance of 650.00 feet to a point for corner;

-12-

A CERTIFIED COPY

ATTEST: **MAR 26 2007**
BEVERLY B. KAUFMAN, County Clerk
Harris County, Texas


Deputy
JAMES E. HASTINGS, JR.

Thence S 87° 30' 15" W, a distance of 2000.00 feet, more or less, to the intersection with the west line of the E. Farias Survey A-278, for corner;

Thence south along the west line of the E. Farias Survey A-278 to the southwest corner of said survey, same also being the northwest corner of the M. Sevey Survey A-699 and the northeast corner of the P. Sullivan Survey A-749 to a point for corner said point being the conjuncture of the City of Houston City Limits Line as established by (Ordinance No. 73-2388) and (Ordinance No. 77-2356);

Thence, westerly along the north line of the P. Sullivan Survey A-749 to a point for corner in the west right-of-way of I.H. 45 (North Freeway) also being the City of Houston City Limits (Ordinance No. 77-2356);

Thence, northerly along the westerly right-of-way line of the I.H. 45 (North Freeway) to a point for corner, said point being the westerly extension of the south right-of-way line of Rankin Road; also being the City of Houston City Limits (Ordinance No. 84-1582);

Thence, easterly along the extension of Rankin Road crossing I.H. 45 and continuing along Rankin Road to the Point of Beginning containing 10,026.1 acres or 15.67 square miles more or less; save and except any area that may be within the corporate limits of the City of Houston.

TRACT 3

Beginning at a point in the south right-of-way line of Little York Road and the east right-of-way of Aldine-Westfield Road, also being the Houston City Limits (Ordinance No. 60-751), thence northwest and north to a point for corner at the southwest corner of Keith Weiss Park, also being the Houston City Limits as established by Ordinance No. 83-1915;


Thence, easterly, southerly, easterly, northerly, westerly, northerly and westerly along a line established as the Houston City Limits pursuant to Ordinance No. 83-1915 around Keith Weiss Park to a point for corner at the most northwest corner of Keith Weiss Park and the east right-of-way line of Aldine-Westfield Road, also being the Houston City Limits (Ordinance No. 60-751);

Thence, northerly along the east right-of-way of Aldine-Westfield Road, crossing Sam Houston Parkway (Beltway 8) along a line established by Ordinance No. 60-751, to a point for corner in the north right-of-way of the Houston Lighting

-13-

A CERTIFIED COPY

ATTEST: **MAR 26 2007**
BEVERLY B. KAUFMAN, County Clerk
Harris County, Texas


Deputy
JAMES E. HASTINGS, JR.

& Power Co. fee strip, also being the Houston City Limits (Ordinance No. 65-1556);

Thence, easterly along the north right-of-way of a 150 foot Houston Lighting & Power Co. fee strip to a point for corner at the east right-of-way of Morales;

Thence, southerly along the easterly right-of-way of Morales, crossing Sam Houston Parkway (Beltway 8) to a point for corner, said point being in the northerly right-of-way line of the easterly extension of Morales;

Thence, easterly along the northerly right-of-way line of Morales to a point for corner, said point being the easterly right-of-way line of the southerly extension of Morales;

Thence, southerly along the easterly right-of-way line of Morales to a point for corner, said point being in the northerly right-of-way line of Renton Road;

Thence, easterly along the northerly right-of-way line of Renton Road, crossing Koinm Road and continuing along the easterly extension of the northerly line of Renton Road to a point for corner, said point being in the westerly line of the W.C.R.R. Survey, A-934;

Thence, northerly along the westerly line of the W.C.R.R. Survey A-934, and continuing along an extension of the westerly line of the W.C.R.R. Survey A-934 to a point for corner, said point being 60 feet south of the southerly right-of-way line of the Sam Houston Parkway (Beltway 8) based on 300 feet of right-of-way;

Thence easterly along a line 60 feet south of and parallel to the southerly right-of-way of the Sam Houston Parkway (Beltway 8) to a point for corner, said point being in the easterly right-of-way line of John F. Kennedy Boulevard;

Thence, southerly along the easterly right-of-way of John F. Kennedy Boulevard to a point for corner, said point being in the northerly line of the W.C.R.R. Survey A-934;

Thence easterly along the northerly line of the W.C.R.R. Survey A-934, to a point, said point being in the westerly right-of-way line of the Harris County Flood Control District Drainage easement as recorded in Film Code No. 104-37-1904 of the Official Public Records of Real Property, Harris County, Texas;

Thence, northerly along the westerly right-of-way line of said Harris County Flood Control Easement, crossing the Sam

-14-

A CERTIFIED COPY

ATTEST: **MAR 26 2007**
BEVERLY B. KAUFMAN, County Clerk
Harris County, Texas


JAMES E. HASTINGS, JR.

Deputy

Houston Parkway (Beltway 8) to a point, said point being in the northerly line of the Houston Lighting & Power Co. fee strip, said point being the Houston City Limits as established by Ordinance No. 65-1556;

Thence, easterly following the northerly line of the Houston Lighting & Power Co. fee strip to a point for corner in the west right-of-way of Lee Road, also being the Houston City Limits (Ordinance No. 65-1556);

Thence, continuing easterly, crossing Lee Road to a point for corner, also being the Houston City Limits (Ordinance No. 67-262);

Thence, continuing along the Houston City Limits line established by Ordinance No. 67-262 in a southerly direction along the east right-of-way of Lee Road to the southerly right-of-way of Aldine-Bender Road (F.M. 525) to a point for corner;

Thence, easterly along the southerly right-of-way of Aldine-Bender (F.M. 525) to a point for corner in the northwesterly right-of-way of Old Humble Road;

Thence, northeasterly along the northwesterly right-of-way of Old Humble Road to a point for corner, said point being the extension of the east right-of-way of Smith Road;

Thence, southerly along the east right-of-way of Smith Road to a point for corner, also being the Houston City Limits as established by Ordinance No. 67-262;

Thence, easterly, northerly and westerly following the Houston City Limits as established by Ordinance 67-262, to a point for corner in the westerly right-of-way of Old Humble Road;

Thence, northeasterly along the northwest right-of-way of Old Humble Road to its intersection with Atascocita Road, and continuing along the northerly right-of-way of Atascocita Road to a point for corner in the northeast line of the W. W. Williams Survey A-1432;

Thence, southerly along the easterly line of W. W. Williams Survey A-1432 to a point for corner, said point being the most southeast corner of the W. W. Williams Survey A-1432, also being the most southwest corner of the G. H. Scott Survey A-1320;

Thence, easterly along the south line of the G. H. Scott Survey A-1320, the Jacob Ryan Survey A-684, the W.M.T.

-15-

A CERTIFIED COPY

ATTEST: **MAR 26 2007**
BEVERLY B. KAUFMAN, County Clerk
Harris County, Texas


JAMES E. HASTINGS, JR.

Deputy

Charles Survey A-218, the E. Ruhl Survey A-657, and the David Harris Survey A-26, to a point for corner in the easterly right-of-way of the Missouri Pacific Railroad;

Thence, southwesterly along the southeasterly right-of-way of the Missouri Pacific R.R. to a point for corner at the Houston City Limits (Ordinance No. 56-3351), also being the north line of the Eli Noland Survey A-600;

Thence, westerly along the north line of the Eli Noland Survey A-600 to a point for corner, said point being the southwest corner of the J. E. Bundick Survey A-119 also being the Houston City Limits (Ordinance No. 75-1941);

Thence north along the west line of the J. E. Bundick Survey A-119 to a point for corner in the south line of the Whitney Britton Survey A-117;

Thence, westerly along the south line of the Whitney Britton Survey A-117 to the southeast corner of Lot 11, Block 12, Suburban Heights Subdivision;

Thence north along the east line of Lot 11, Block 12 Suburban Heights Subdivision to the south right-of-way of Furay Road;

Thence, west along the south right-of-way line of Furay Road to a point for corner in the easterly right-of-way of Suburban Drive, also being the Houston City Limits (Ordinance No. 75-1941);

Thence, north along the east right-of-way of Suburban Drive to the south right-of-way of Mount Houston Road, also being the Houston City Limits (Ordinance No. 75-1941);

Thence, west along the south right-of-way of Mount Houston Road to the east right-of-way of Plaza Drive;

Thence, north, crossing Mount Houston Road to a point for corner in the east right-of-way line of Plaza Drive;

Thence, west along the north right-of-way of Mount Houston Road to a point for corner in the west right-of-way line of Hirsch Road, also being the Houston City Limits (Ordinance No. 75-1941);

Thence, southwest along the west right-of-way of Hirsch Road to a point for corner in the south right-of-way line of Langley Road, also being the Houston City Limits (Ordinance no. 75-1941);

-16-

A CERTIFIED COPY

ATTEST: **MAR 26 2007**
BEVERLY B. KAUFMAN, County Clerk
Harris County, Texas


JAMES E. HASTINGS, JR.

Deputy

Thence, westerly along the south right-of-way of Langley Road to a point for corner in the westerly right-of-way of U.S. 59 (Eastex Freeway), also being the Houston City Limits (Ordinance No. 82-1694);

Thence, northwesterly along the northwest right-of-way line of U.S. 59 (Eastex Freeway) to a point for corner in the south right-of-way line of Littlecrest/Little York Road, also being the Houston City Limits (Ordinance No. 56-3351);

Thence, west along the south right-of-way of Littlecrest/Little York Road to a point for corner, said point being the extension of the east line of Pinewood Village Subdivision, also being the Houston City Limits (Ordinance No. 56-3351);

Thence, north along the east line extended and the east line of Pinewood Village Subdivision to the northeast corner of said subdivision, also being the Houston City Limits (Ordinance No. 56-3351);

Thence, westerly along the north line and the north line extended of Pinewood Village Subdivision to a point for corner, said point being in the westerly right-of-way of Halls Bayou, also being the Houston City Limits (Ordinance No. 56-3351);

Thence, southerly along the west right-of-way of Halls Bayou to the south right-of-way of Little York Road, also being the Houston City Limits (Ordinance No. 56-3351);

Thence, westerly along the southerly right-of-way of Little York Road to the easterly right-of-way of Aldine-Westfield, said point being the point of beginning, containing 24,317.2 acres, or 37.998 square miles, more or less; save and except any area that may be within the corporate limits of the City of Houston.

Each person who has an interest in the creation of the Harris County Emergency Services District No. 1 may attend the public hearing and present grounds for or against the creation of the District.

-17-

A CERTIFIED COPY

ATTEST: **MAR 26 2007**
BEVERLY B. KAUFMAN, County Clerk
Harris County, Texas



JAMES E. HASTINGS, JR.

Deputy

ISSUED this the 26th day of February, 1991.

ANITA RODEHEAVER, County Clerk and
Ex Officio Clerk of Commissioners
Court of Harris County, Texas

By _____
Deputy

Section 4. The County Clerk of Harris County is further directed to cause such Notice of Public Hearing to be prepared in the English language and to be translated into the Spanish language. The County Clerk of Harris County is further directed to retain one copy of such Notice of Public Hearing in both the English and Spanish languages, to deliver sufficient additional copies to the Sheriff of Harris County, as may be necessary for the purposes hereinafter stated.

Section 5. That the Sheriff of Harris County is directed to post copies of the Notice of Public Hearing in the English and Spanish languages at the courthouse door of Harris County at least twenty (20) days prior to the date of the Public Hearing and to publish the notice of Public Hearing in both the English and Spanish languages in the HOUSTON CHRONICLE, being a newspaper of general circulation within the proposed District, once a week for two consecutive weeks, the first publication thereof to be made at least twenty (20) days prior to the date of the Public Hearing.

Section 6. The Sheriff of Harris County is further directed to make his return attached to copies of the Notice of Public Hearing in both the English and Spanish languages, the

-18-

A CERTIFIED COPY

MAR 26 2007

ATTEST:
BEVERLY B. KAUFMAN, County Clerk
Harris County, Texas




JAMES E. HASTINGS, JR.

Deputy

return to show the execution of the notice, specifying the dates of posting and publishing and include printed copies of the published notice.

PASSED AND APPROVED this the 26th day of February, 1991.



JON LINDSAY, County Judge
Harris County, Texas

ATTEST:

ANITA RODEHEAVER, County Clerk
and Ex Officio Clerk of
Commissioners Court of Harris
County, Texas

By 

Deputy

(COM. CT. SEAL)

-19-

A CERTIFIED COPY

ATTEST: **MAR 26 2007**
BEVERLY B. KAUFMAN, County Clerk
Harris County, Texas



JAMES E. HASTINGS, JR.

Deputy

STATE OF TEXAS ()
COUNTY OF HARRIS ()

PETITION FOR CREATION OF
AN EMERGENCY SERVICES DISTRICT

TO THE HONORABLE JON S. LINDSAY, COUNTY JUDGE OF HARRIS COUNTY,
TEXAS:

COMES NOW, the undersigned Petitioners, all being qualified voters and owners of taxable real property within the boundaries of Harris County, and specifically living within the current areas and boundaries of the proposed HARRIS COUNTY EMERGENCY SERVICES DISTRICT No. 1, which is heretofore being created and approved by the Commissioners Court and the voters. The below Petitioners do hereby respectfully present to this Court their Petition for the creation of HARRIS COUNTY EMERGENCY SERVICES DISTRICT No. 1 as an Emergency Services District. Petitioners would show to the Court that Health and Safety Code, Chapter 775, authorizes the creation of the Emergency Services District. We, the Petitioners, hereby request that the Commissioners Court approve the creation of said Emergency Services District.

I.

The proposed District is to be created and operated under Article III, Section 48-e of the Texas Constitution, as proposed by S.J.R. 7, Acts of the 70th Legislature, Regular Session, 1987, and adopted by the voters at an election held November 3, 1987.

II.

The name of the proposed District shall be "HARRIS COUNTY EMERGENCY SERVICES DISTRICT No. 1," and shall be located wholly within Harris County, Texas. The designated boundaries of the proposed District is set out in Exhibits "A" and "B" attached hereto. The attached Exhibits show the designated boundaries of the proposed district by metes and bounds or by other sufficient legal description, as required by the statute.

The names and addresses of the Petitioners are set forth herein.

A CERTIFIED COPY

MAR 26 2007

ATTEST:
BEVERLY B. KAUFMAN, County Clerk
Harris County, Texas

JAMES E. HASTINGS, JR.

Deputy

None of the land encompassed within the proposed district is now included within any other emergency services district.

None of the land encompassed within the proposed district is now included within the corporate limits of a municipality. The land encompassed within the proposed district is now included in the territory within the extraterritorial jurisdiction of the City of Houston. A written request has been submitted to the City of Houston to give its written approval or consent to the creation of the emergency service district within its extraterritorial jurisdiction, pursuant to the provisions of Section 775.014 of the Code. Submitted herewith is the required legal instrument from the governing body of the City of Houston giving their consent to the inclusion of territory in the proposed district within its extraterritorial jurisdiction.

None of the land encompassed within the proposed district is now included within the corporate limits or extraterritorial jurisdiction of any industrial district.

III.

This Petition for the creation of an Emergency Services District is signed by not less than ONE HUNDRED (100) of the qualified voters who own taxable real property within the boundaries of the proposed HARRIS COUNTY EMERGENCY SERVICES DISTRICT No. 1.

IV.

It is specifically understood and agreed that two (2) of the undersigned Petitioners being:

CAROLYN ANDERSON
Printed Name and Address:

5813 ETHELWINE
HOUSTON, TEXAS 77039

Trisha Canady Price
7758 Willowmont
Houston, TX 77081
WC BUSCHARDT
Printed Name and Address:

235 SOUTHBROOK CR.
HOUSTON TEXAS
77060

hereby obligate themselves jointly and severally to incur and pay the costs incident to the formation of the proposed Emergency Services District, but not to exceed ONE HUNDRED FIFTY AND NO/100 (\$150.00) DOLLARS, which shall include, among any other necessary and incidental expenses, the cost of publication of notices and election costs.

A CERTIFIED COPY

ATTEST: MAR 26 2007
BEVERLY B. KAUFMAN, County Clerk
Harris County, Texas

JAMES E. HASTINGS, JR.

Deputy

V.

Petitioners would propose that the emergency services district shall have those powers as set forth in Chapter 775, Section 775.031 and 775.036 of the Health and Safety Code. Said emergency services district shall also be governed by the provisions of said Chapter of said Health and Safety Code.

VI.

Petitioners would request that the Commissioners Court of Harris County, Texas, approve the Petition and call an election to confirm the organization of the emergency services district and authorize the levy of an ad valorem tax in the amount of three cents on the \$100.00 valuation, or in such amount as the Commissioners Court shall determine, but in an amount not to exceed three cents on the \$100.00 valuation.

VII.

That the names and mailing addresses of each of the undersigned Petitioners is hereinafter set forth.

WHEREFORE, PREMISES CONSIDERED, the undersigned Petitioners hereby request that the Commissioners Court of Harris County, Texas, approve this Petition for the Creation of HARRIS COUNTY EMERGENCY SERVICES DISTRICT No. 1 as an Emergency Services District. Petitioners further request that the said Commissioners Court set the place, day and hour that it will hear and consider the Petition and that after hearing, the Commissioners Court approve the creation of the emergency services district and make its findings that the organization of the district as petitioned for is feasible and practicable, and will be conducive to the public safety, welfare, health, and convenience of the persons residing in the district. The Petitioners further request that the Commissioners Court fix the boundaries of the district as requested and call an election to confirm the organization of the emergency services district and authorize the levy of an ad valorem tax in the amount of three cents on the \$100.00 valuation.

3

A CERTIFIED COPY

MAR 26 2007

ATTEST:

BEVERLY B. KAUFMAN, County Clerk
Harris County, Texas

Deputy

JAMES E. HASTINGS, JR.

Respectfully Submitted,

PETITIONERS:

Carolyn Anderson

Printed or Typed Name of Petitioner:

CAROLYN ANDERSON

Mailing Address of Petitioner:

5813 ETHELINE
HOUSTON, TEXAS 77039

W.C. Buschardt

Printed or Typed Name of Petitioner:

W.C. Buschardt

Mailing Address of Petitioner:

225 Southbrook Cr
Houston, Texas 77060

Trischa Canady Price
Trischa Canady Price
7758 Willowhurst
Houston, Texas 77086

4

A CERTIFIED COPY

ATTEST: **MAR 26 2007**
BEVERLY B. KAUFMAN, County Clerk
Harris County, Texas

[Signature] Deputy
JAMES E. HASTINGS, JR.

P E T I T I O N E R S

WE, the undersigned Petitioners, are qualified voters who own taxable real property within the boundaries of the proposed HARRIS COUNTY EMERGENCY SERVICES DISTRICT No. _____. WE have read the foregoing Petition for the Creation of HARRIS COUNTY EMERGENCY SERVICES DISTRICT No. _____ and hereby petition the Commissioners Court to approve said petition and fix the boundaries therein stated and call an election for the confirmation of the district.

The names and mailing addresses of each of the undersigned Petitioners is hereinafter set forth.

VOTER REGIST. NO. NAME AND ADDRESS:

0433064-3 Print: Claude W. Deats
Signature: Claude W. Deats
Address: 5107 MAURICE
HOUSTON TEXAS 77032
Date: 2/26/91
Telephone No.: 4420954

05765359 Print: Nelva Jo Deats
Signature: Nelva Jo Deats
Address: 5107 MAURICE
HOUSTON, TEXAS 77032
Date: 1/31/91
Telephone No.: 4420954

0180931-8 Print: CLIFFORD M. DAUPERT
Signature: Clifford M. Daupert
Address: 5119 SHILOH
HOUSTON, TEXAS 77032
Date: 1/31/91
Telephone No.: 4495308

03922439 Print: Richard Ruhman
Signature: R. N. Ruhman
Address: 14027 WILCO
HOUSTON TX 77032
Date: 1/31/91
Telephone No.: 4492789

03847191 Print: ANN RUHMAN
Signature: Ann Ruhman
Address: 14027 WILCO
HOUSTON TX 77032
Date: 1/31/91
Telephone No.: 4492789

0180931-8 Print: B.R. VOHE
Signature: B.R. Vohe
Address: 5107 MAURICE
HOUSTON TX 77032
Date: 1/31/91
Telephone No.: 4420954

0180931-8 Print: B.A. BURUS
Signature: B.A. Burus
Address: 14430 SEPULCRA BLVD
HOUSTON TX 77032
Date: 2-1-91
Telephone No.: 442.6573

A CERTIFIED COPY

MAR 26 2007

ATTEST:
BEVERLY B. KAUFMAN, County Clerk
Harris County, Texas

JAMES E. HASTINGS, JR.

Deputy

P E T I T I O N E R S

VOTER REGIST. NO. NAME AND ADDRESS:

04920658

Print: BARBARA B. ARIE
Signature: Barbara B. Arie
Address: 3846 FRICK RD
HOUSTON TEXAS 77086
Date: 2-7-97
Telephone No.: 713-468-5118

Print: _____
Signature: _____
Address: _____

Date: _____
Telephone No.: _____

Print: _____
Signature: _____
Address: _____

Date: _____
Telephone No.: _____

Print: _____
Signature: _____
Address: _____

Date: _____
Telephone No.: _____

Print: _____
Signature: _____
Address: _____

Date: _____
Telephone No.: _____

Print: _____
Signature: _____
Address: _____

Date: _____
Telephone No.: _____

Print: _____
Signature: _____
Address: _____

Date: _____
Telephone No.: _____

Print: _____
Signature: _____
Address: _____

Date: _____
Telephone No.: _____

Print: _____
Signature: _____
Address: _____

Date: _____
Telephone No.: _____

6

A CERTIFIED COPY

ATTEST: **MAR 26 2007**
BEVERLY B. KAUFMAN, County Clerk
Harris County, Texas

JAMES E. HASTINGS, JR.

Deputy

P E T I T I O N E R S

WE, the undersigned Petitioners, are qualified voters who own taxable real property within the boundaries of the proposed HARRIS COUNTY EMERGENCY SERVICES DISTRICT No. _____. WE have read the foregoing Petition for the Creation of HARRIS COUNTY EMERGENCY SERVICES DISTRICT No. _____ and hereby petition the Commissioners Court to approve said petition and fix the boundaries therein stated and call an election for the confirmation of the district.

The names and mailing addresses of each of the undersigned Petitioners is hereinafter set forth.

VOTER REGIST. NO. NAME AND ADDRESS:

Print: RASH, Elizabeth
Signature: *[Signature]*
Address: 17330 Glen Hew Rd.
Humble, Texas 77396
Date: 2-10-91
Telephone No.: (713) 454-5014

Print: CECILEA HENDERSON
Signature: *[Signature]*
Address: 17330 Glen Hew Rd.
Humble, Texas 77396
Date: 2-10-91
Telephone No.: 454-5014

Print: CAROLYN CASSELL
Signature: *[Signature]*
Address: 5630 Ridgedale
Houston, TX 77039
Date: 2-10-91
Telephone No.: 442-2401

Print: BOBBY G RASH
Signature: *[Signature]*
Address: 17330 Glen Hew
Date: 2-10-91
Telephone No.: 454-5014

Print: Idolina S. 105
Signature: 5107 SH. 10 DR.
Address: HOU TX 77032
Date: 2-10-91
Telephone No.: 449-1781

Print: JEANE HE RASH
Signature: *[Signature]*
Address: 017507 Glen Hew
Humble, TX 77396
Date: 2-10-91
Telephone No.: 454-7274

Print: ROBERT W. GITSCHMANN
Signature: *[Signature]*
Address: 1322 OLD GREENS RD.
HOUSTON TX 77032
Date: 2-10-91
Telephone No.: 443-0900

Print: SARAH M. GALICIA
Signature: *[Signature]*
Address: 5006 Old Dr.
Houston TX 77032
Date: 2-10-91
Telephone No.: 713-449-1607

A CERTIFIED COPY

ATTEST: MAR 26 2007
BEVERLY B. KAUFMAN, County Clerk
Harris County, Texas

JAMES E. HASTINGS, JR.

Deputy

P E T I T I O N E R S

WE, the undersigned Petitioners, are qualified voters who own taxable real property within the boundaries of the proposed HARRIS COUNTY EMERGENCY SERVICES DISTRICT No. _____. WE have read the foregoing Petition for the Creation of HARRIS COUNTY EMERGENCY SERVICES DISTRICT No. _____ and hereby petition the Commissioners Court to approve said petition and fix the boundaries therein stated and call an election for the confirmation of the district.

The names and mailing addresses of each of the undersigned Petitioners is hereinafter set forth.


VOTER REGIST. NO. NAME AND ADDRESS:

<u>07997711</u>	Print: <u>Shirley Moore</u> Signature: <u>Shirley Moore</u> Address: <u>5102 Shilo</u> Date: <u>2/12/91</u> Telephone No.: <u>(713) 442-8314</u>
<u>04406609</u>	Print: <u>David L. Moore</u> Signature: <u>David L. Moore</u> Address: <u>5102 Shilo</u> Date: <u>2-12-91</u> Telephone No.: <u>(713) 442-8314</u>
<u>05140249</u>	Print: <u>EQEAC Jones</u> Signature: <u>EQEAC Jones</u> Address: <u>5131 Shilo Dr</u> <u>Houston, TX 77032</u> Date: <u>2/12/91</u> Telephone No.: <u>713 442-1732</u>
<u>05153796</u>	Print: <u>PAMELA V. JONES</u> Signature: <u>PAMELA V. JONES</u> Address: <u>5131 Shilo Dr</u> <u>Houston, TX 77032</u> Date: <u>2/12/91</u> Telephone No.: <u>713 442-1732</u>
<u>05153796</u>	Print: <u>MARY SHAND</u> Signature: <u>Mary Shand</u> Address: <u>5106 Ratan Dr.</u> <u>Houston, Texas 77032</u> Date: <u>2-12-91</u> Telephone No.: <u>713-449-4326</u>
	Print: <u>John F. Shand</u> Signature: <u>John F. Shand</u> Address: <u>5106 Ratan Dr.</u> <u>Houston, Texas - 77032</u> Date: <u>2-12-91</u> Telephone No.: <u>713-449-4326</u>
	Print: <u>Patricia Miller</u> Signature: <u>Patricia Miller</u> Address: <u>5019 Apollo</u> <u>Houston TX 77032</u> Date: <u>2-12-91</u> Telephone No.: <u>442-7726</u>
	Print: <u>Robert S. Miller</u> Signature: <u>Robert S. Miller</u> Address: <u>5019 Apollo St.</u> <u>Houston TX 77032</u> Date: <u>2-12-91</u> Telephone No.: <u>442-7726</u>

A CERTIFIED COPY

MAR 26 2007

ATTEST:
BEVERLY B. KAUFMAN, County Clerk
Harris County, Texas


JAMES E. HASTINGS, JR. Deputy

P E T I T I O N E R S

VOTER REGIST. NO. NAME AND ADDRESS:

22844153

Print: DELORES LESLIE
Signature: DeLores Leslie
Address: 1717 Ison #30
HOUSTON TX 77039
Date: 2-9-91
Telephone No.: 449-8752

Print: _____
Signature: _____
Address: _____
Date: _____
Telephone No.: _____

Print: _____
Signature: _____
Address: _____
Date: _____
Telephone No.: _____

Print: _____
Signature: _____
Address: _____
Date: _____
Telephone No.: _____

Print: _____
Signature: _____
Address: _____
Date: _____
Telephone No.: _____

Print: _____
Signature: _____
Address: _____
Date: _____
Telephone No.: _____

Print: _____
Signature: _____
Address: _____
Date: _____
Telephone No.: _____

Print: _____
Signature: _____
Address: _____
Date: _____
Telephone No.: _____

Print: _____
Signature: _____
Address: _____
Date: _____
Telephone No.: _____

6

A CERTIFIED COPY

ATTEST: **MAR 26 2007**
BEVERLY B. KAUFMAN, County Clerk
Harris County, Texas

JAMES E. HASTINGS, JR.

Deputy

P E T I T I O N E R S

WE, the undersigned Petitioners, are qualified voters who own taxable real property within the boundaries of the proposed HARRIS COUNTY EMERGENCY SERVICES DISTRICT No. _____. WE have read the foregoing Petition for the Creation of HARRIS COUNTY EMERGENCY SERVICES DISTRICT No. _____ and hereby petition the Commissioners Court to approve said petition and fix the boundaries therein stated and call an election for the confirmation of the district.

The names and mailing addresses of each of the undersigned Petitioners is hereinafter set forth.

VOTER REGIST. NO. NAME AND ADDRESS:

<u>16190290</u>	Print: <u>Donna M. Helmer</u> Signature: <u>Donna M. Helmer</u> Address: <u>1506 Hartzwick</u> <u>Houston TX 77093</u> Date: <u>2-9-91</u> Telephone No.: <u>449-1901</u>
<u>07355613</u>	Print: <u>James R. Schum</u> <u>FRANCIS E. Serrin</u> Signature: <u>James R. Schum</u> Address: <u>7018 SANDSWAY LN.</u> <u>Houston TX 77056</u> Date: <u>2-9-91</u> Telephone No.: <u>445-7754</u>
<u>1361960-6</u>	Print: <u>Allen, Debra Gail</u> Signature: <u>Debra L. Allen</u> Address: <u>9226 SUNNYWOOD</u> <u>HTX 77088-2043</u> Date: <u>2-9-91</u> Telephone No.: <u>(713) 931-5412</u>
<u>15641590</u>	Print: <u>McRae, McRae</u> Signature: <u>McRae, McRae</u> Address: <u>1520 RIVINGTON</u> <u>Houston, Texas</u> Date: <u>2/9/91</u> Telephone No.: <u>449-1165</u>
<u>22854699</u>	Print: <u>BRADY BRADY</u> Signature: <u>Brady Brady</u> Address: <u>773 ALTO</u> <u>Houston TX 77060</u> Date: <u>2-9-91</u> Telephone No.: <u>(713) 8202841</u>
<u>08819393</u>	Print: <u>THOMAS T. Miller</u> Signature: <u>Thomas T. Miller</u> Address: <u>14012 (OAK)</u> <u>Humble, Texas 77336</u> Date: <u>02/09/91</u> Telephone No.: <u>444-8222</u>
<u>01659267</u>	Print: <u>Violet Hendrick</u> Signature: <u>Violet Hendrick</u> Address: <u>1347 (Spring) Road</u> <u>Spring TX 77032</u> Date: <u>2-9-91</u> Telephone No.: <u>821-7272</u>

A CERTIFIED COPY

MAR 26 2007

ATTEST:
BEVERLY B. KAUFMAN, County Clerk
Harris County, Texas

JAMES E. HASTINGS, JR.

Deputy

PETITIONERS

VOTER REGIST. NO. NAME AND ADDRESS:

08313874
Print: SHAFER, LLOYD M.
Signature: [Signature]
Address: 14410 FANA CT.
HOUSTON, TEXAS 77032
Date: 2-1-91
Telephone No.: 449-7057

13039474
Print: PABLA SHAFER
Signature: [Signature]
Address: 14410 FANA CT.
HO. TX. 77032
Date: 2-1-91
Telephone No.: 449-7057

01412378
Print: BILLY J DOZIER
Signature: [Signature]
Address: 14215 Sequoia Bend
Houston TX
Date: 449-3742
Telephone No.: 2-1-91

01412386
Print: ELIAR DOZIER, Mrs.
Signature: [Signature]
Address: 14215 Sequoia Bend
Houston TX
Date: 2-1-91
Telephone No.: 449-3742

22890420
Print: JAMES P JACOB
Signature: JAMES PATRICK JACOB
Address: 14035 SEQUOIA BEND
HOUSTON TX
Date: 2-1-91
Telephone No.: 9878406

Print: LOUISE JACOB
Signature: [Signature]
Address: 14035 SEQUOIA BEND
HOUSTON TEX
Date: 2-1-91
Telephone No.: 9878406

02295699
Print: AURIS McABEE Mrs
Signature: [Signature]
Address: 14427 Sequoia Bend
Houston Tex. 77032
Date: 2-2-91
Telephone No.: 442-2838

02295707
Print: ROBERT J. McABEE
Signature: [Signature]
Address: 14427 SEQUOIA BEND
HOUSTON, TX 77032
Date: 2-2-91
Telephone No.: 442-2838

02295152
Print: PATTI A BURNS
Signature: [Signature]
Address: 14430 Sequoia Bend
Houston 77032
Date: 2-2-91
Telephone No.: 442-6023

A CERTIFIED COPY

ATTEST: MAR 26 2007
BEVERLY B. KAUFMAN, County Clerk
Harris County, Texas

JAMES E. HASTINGS, JR.

Deputy

P E T I T I O N E R S

VOTER REGIST. NO. NAME AND ADDRESS:

<u>1846867-8</u>	Print: <u>James W. Sylvester</u> Signature: <u>[Signature]</u> Address: <u>12239 Portage Dr</u> <u>Houston, TX 77067</u> Date: <u>2-17-91</u> Telephone No.: <u>931-9872</u>
<u>24409872</u>	Print: <u>BOBBY KUTTY K. JOHN</u> Signature: <u>[Signature]</u> Address: <u>2815 Skelton Dr</u> <u>Houston TX 77067</u> Date: <u>2-17-91</u> Telephone No.: <u>713 591 7806</u>
<u>13766340</u>	Print: <u>LEVI DOUGLAS JR</u> Signature: <u>[Signature]</u> Address: <u>2119 Skelton Dr</u> <u>Houston TX 77067</u> Date: <u>2-17-91</u> Telephone No.: <u>445-5163</u>
<u>13783972</u>	Print: <u>W C BUSCHARAT</u> Signature: <u>[Signature]</u> Address: <u>235 South Brook Cr</u> <u>Houston Texas 77060</u> Date: <u>2-17-91</u> Telephone No.: <u>713-873 7423</u>
_____	Print: _____ Signature: _____ Address: _____ Date: _____ Telephone No.: _____
_____	Print: _____ Signature: _____ Address: _____ Date: _____ Telephone No.: _____
_____	Print: _____ Signature: _____ Address: _____ Date: _____ Telephone No.: _____
_____	Print: _____ Signature: _____ Address: _____ Date: _____ Telephone No.: _____
_____	Print: _____ Signature: _____ Address: _____ Date: _____ Telephone No.: _____

A CERTIFIED COPY

ATTEST: **MAR 26 2007**
 BEVERLY B. KAUFMAN, County Clerk
 Harris County, Texas

[Signature]
JAMES E. HASTINGS, JR.

Deputy

P E T I T I O N E R S

WE, the undersigned Petitioners, are qualified voters who own taxable real property within the boundaries of the proposed HARRIS COUNTY EMERGENCY SERVICES DISTRICT No. _____. WE have read the foregoing Petition for the Creation of HARRIS COUNTY EMERGENCY SERVICES DISTRICT No. _____ and hereby petition the Commissioners Court to approve said petition and fix the boundaries therein stated and call an election for the confirmation of the district.

The names and mailing addresses of each of the undersigned Petitioners is hereinafter set forth.

VOTER REGISTR. NO.	NAME AND ADDRESS:
<u>0034183-4</u>	Print: <u>R. L. JARVIS</u> Signature: <u>[Signature]</u> Address: <u>5733 MARY FRANCIS</u> <u>HOV. TX. 77039</u> Date: <u>2-14-91</u> Telephone No.: <u>4424936</u>
<u>0034184-2</u>	Print: <u>MRS. R. L. JARVIS</u> Signature: <u>[Signature]</u> Address: <u>5733 MARY FRANCIS</u> <u>HOV. TX. 77039</u> Date: <u>2-14-91</u> Telephone No.: <u>4424936</u>
<u>1769017-3</u>	Print: <u>KATHY A TAYLOR</u> Signature: <u>[Signature]</u> Address: <u>7910 1/2 FUNDY AVE.</u> <u>HOV. TX. 77016</u> Date: <u>2-15-91</u> Telephone No.: <u>449-1771</u>
<u>2054758-4</u>	Print: <u>Retha L Huber</u> Signature: <u>[Signature]</u> Address: <u>4610 Neppin</u> <u>Houston, Texas</u> Date: <u>2-15-91</u> Telephone No.: <u>442-2726</u>
_____	Print: _____ Signature: _____ Address: _____ Date: _____ Telephone No.: _____
_____	Print: _____ Signature: _____ Address: _____ Date: _____ Telephone No.: _____
_____	Print: _____ Signature: _____ Address: _____ Date: _____ Telephone No.: _____

A CERTIFIED COPY
 MAR 26 2007
 ATTEST:
 BEVERLY B. KAUFMAN, County Clerk
 Harris County, Texas

[Signature]
 JAMES E. HASTINGS, JR.

Deputy

P E T I T I O N E R S

WE, the undersigned Petitioners, are qualified voters who own taxable real property within the boundaries of the proposed HARRIS COUNTY EMERGENCY SERVICES DISTRICT No. _____. WE have read the foregoing Petition for the Creation of HARRIS COUNTY EMERGENCY SERVICES DISTRICT No. _____ and hereby petition the Commissioners Court to approve said petition and fix the boundaries therein stated and call an election for the confirmation of the district.

The names and mailing addresses of each of the undersigned Petitioners is hereinafter set forth.

VOTER REGIST. NO. NAME AND ADDRESS:

0482603-8 Print: CAROLYN ANDERSON
Signature: Carolyn Anderson
Address: 5813 ETHELENE
HOUSTON, TEXAS 77039
Date: 2-14-91
Telephone No.: 449-5936

0482632-7 Print: L. D. ANDERSON
Signature: L. D. Anderson
Address: 5813 ETHELENE
HOUSTON, TEXAS 77039
Date: 2-14-91
Telephone No.: 449-5936

0034262-6 Print: RAYMOND E MAINS
Signature: Raymond E Mains
Address: 6818 HERMANN RD
HOUSTON, TX 77050
Date: 2-14-91
Telephone No.: (713) 442-6476

0034263-4 Print: Ruth E. MAINS
Signature: Ruth E. Mains
Address: 6818 Hermann Rd.
Houston Texas 77050
Date: 2-14-91
Telephone No.: (713) 442-6476

0530343-3 Print: PATRICIA SANDERS
Signature: Patricia Sanders
Address: 5806 ETHELENE
HOUSTON, TX 77039
Date: 2-16-91
Telephone No.: 442-5495

2486942-6 Print: WILLIE E RAWLS
Signature: Willie E Rawls
Address: 5618 ETHELENE
Houston Texas 77039
Date: 2-16-1991
Telephone No.: 442 9840

Print: _____
Signature: _____
Address: _____
Date: _____
Telephone No.: _____

A CERTIFIED COPY

ATTEST: **MAR 26 2007**
BEVERLY B. KAUFMAN, County Clerk
Harris County, Texas

JAMES E. HASTINGS, JR.

Deputy

P E T I T I O N E R S

VOTER REGIST. NO. NAME AND ADDRESS:

25704677

Print: CYNTHIA G. RODRIGUEZ
Signature: CYNTHIA G. RODRIGUEZ
Address: 2571 MCKINLEY ST.
HOUSTON TX 77067
Date: 2-17-91
Telephone No.: (713) 971-4940

21612049

Print: DONNA S. FRANK
Signature: Donna S. Frank
Address: 2503 BEGGO LANE
HOUSTON, TX 77067
Date: 2-17-57
Telephone No.: 931-3797

040 12456

Print: BOUCE, FLEFRANK
Signature: [Signature]
Address: 2503 BROAD HAVEN
HOUSTON, TX 77067
Date: 2-12-91
Telephone No.: 931-3787

2704444-5

Print: Angel F. Perez
Signature: [Signature]
Address: 12015 McKamy St.
Houston, TX 77067
Date: 2-17-97
Telephone No.: 591-6264

2702315-9

Print: Melba R. Perez
Signature: *Melba R. Perez*
Address: 12015 McKamy Dr.
Houston, TX.
Date: 2-17-91
Telephone No.: 591-6264

Print: D. A. Edwards
Signature: D. A. Edwards
Address: 2014 Skelton Dr

Date: _____
Telephone No.: 999, 8546

2631281-9

Print: MARY THIESSE
Signature: Mary Thiese
Address: 2902 Spellen Dr.
Houston TX 77067
Date: 2/17/91
Telephone No.: 999-6258

2631722-2

Print: Wayne Baxelman
Signature: *Wayne Baxelman*
Address: 2902 Shelton Dr
2nd Floor Wash. TX 77067
Date: 2/17/91
Telephone No.: 999-6258

20704805

Print: Vicki K. Allen
Signature: Vicki K. Allen
Address: 714 Skidmore Dr.
Date: _____
Telephone No.: 713-448-5205

6

A CERTIFIED COPY

MAR 26 2007

ATTEST:
BEVERLY B. KAUFMAN, County Clerk
Harris County, Texas

Deputy

JAMES E. HASTINGS, JR.

P E T I T I O N E R S

VOTER REGIST. NO. NAME AND ADDRESS:

01681949

Print: Nelva Jean Gnelson
Signature: Nelva Jean Gnelson
Address: 5111 Shilo Dr.
Houston, Texas 77032
Date: 2-2-91
Telephone No.: 449-7018

1681931

Print: Joe Nellon Gnelson
Signature: Joe Nellon Gnelson
Address: 5111 Shilo Dr.
Houston, Texas 77032
Date: 2-2-91
Telephone No.: 449-7018

08866881

Print: JOE W. CRUMBLEY
Signature: Joe W. Crumley
Address: 5114 Shilo Dr.
Houston, TX 77032
Date: 2-2-91
Telephone No.: 449-5070

Print: DIANE CRUMBLEY
Signature: Diane Crumley
Address: 5114 Shilo Dr.
Houston, TX 77032
Date: 2-2-91
Telephone No.: 449-5070

06749931

Print: Richard D. Houghton
Signature: Richard D. Houghton
Address: 5215 Apollo Dr.
Houston TX
Date: 2-2-91
Telephone No.: 442-1650

03990231

Print: Loraine K. Houghton
Signature: Loraine K. Houghton
Address: 5215 Apollo Dr.
Houston, TX 77032
Date: _____
Telephone No.: _____

25577602

Print: DANNY C. HOPKINS
Signature: Danny C. Hopkins
Address: 5215 Apollo Dr.
Hou. TX 77032
Date: _____
Telephone No.: _____

25567017

Print: Richard Scott Houghton
Signature: Richard Scott Houghton
Address: 5215 Apollo Dr
Houston TX 77032
Date: Feb. 2 91
Telephone No.: 442-1660

Print: RICHARD HOOPER
Signature: Richard Hooper
Address: 5135 Olga
Houston TX 77032
Date: 2-2-91
Telephone No.: 449-6873

A CERTIFIED COPY

ATTEST: MAR 26 2007
BEVERLY B. KAUFMAN, County Clerk
Harris County, Texas

JAMES E. HASTINGS, JR.

Deputy

P E T I T I O N E R S

VOTER REGIST. NO. NAME AND ADDRESS:

0409889-3 Print: IGNACIO C. GALICIA
 Signature: Ignacio C. Galicia
 Address: 5006 OLA DR
HOUSTON TX 77032
 Date: 2-6-91
 Telephone No.: 449 1683

04098901 Print: SARAH M GALICIA
 Signature: Sarah M Galicia
 Address: 5006 OLA DR
HOUSTON TX 77032
 Date: 2-6-91
 Telephone No.: 449 1683

16848699 Print: JAMES E. BARNARD
 Signature: James E Barnard
 Address: 5007 OLA
HOUSTON TX 77032
 Date: 2-6-91
 Telephone No.: 442-9871

03487568 Print: JOANN GRIMSTINGER
 Signature: Joann Grimsinger
 Address: 5007 OLA
HOUSTON TX 77032
 Date: 2-6-91
 Telephone No.: 442-9871

06559090 Print: RICHARD W. SIATER
 Signature: R W Siater
 Address: 5003 3410
HO. TX 77032
 Date: 2-6-91
 Telephone No.: 4491145

06559682 Print: FRANCES L. SIATER
 Signature: Frances L. Siater
 Address: 5003 3410
HO. TX 77032
 Date: 2-6-91
 Telephone No.: 4491145

04873758 Print: VISCIL W. DRIVER
 Signature: Viscil W. Driver
 Address: 5708 Mansfield
Houston Tex
 Date: 2-11-91
 Telephone No.: 449-4962

00270090 Print: DANIS JAMES W
 Signature: Danish James W
 Address: 5023 MURKITE
Houston, Texas
 Date: 2-11-91
 Telephone No.: _____

00270108 Print: DAVIS Rebecca
 Signature: Rebecca Davis
 Address: 5023 MURKITE
 Date: 2-11-91
 Telephone No.: _____

A CERTIFIED COPY

MAR 26 2007

ATTEST:
 BEVERLY B. KAUFMAN, County Clerk
 Harris County, Texas

JAMES E. HASTINGS, JR.

Deputy

P E T I T I O N E R S

VOTER REGIST. NO. NAME AND ADDRESS:

04971453 Print: LILAN DRIVER
 Signature: Lila Driver
 Address: 5103 Mainway
Houston, Tex 77032
 Date: 2-11-91
 Telephone No.: 4494249

13148747 Print: KEN HORWEDGE
 Signature: Ken Horwedg
 Address: 14407 Toba Ct
Houston, TX 77032
 Date: 02-11-91
 Telephone No.: 449-7098

07770894 Print: Deb Horwedg
 Signature: Debra Horwedg
 Address: 14407 Toba Ct
Houston, TX 77032
 Date: 2-11-91
 Telephone No.: 4497098

17866161 Print: ERNEST MANRY
 Signature: Ernest Manry
 Address: 5138 Toba Dr
Houston, TX 77032
 Date: 2/11/91
 Telephone No.: 442 3226

22512800 Print: Jo Manry
 Signature: Jo Manry
 Address: 5138 Toba Dr
Houston, TX 77032
 Date: 2/11/91
 Telephone No.: 412-3226

22535199 Print: SYBIL TURGANO
 Signature: Sybil Turgano
 Address: 5138 Toba Dr
Houston, TX 77032
 Date: 2/11/91
 Telephone No.: 412-3226

1873 2917 Print: DAVID RODRIGUEZ
 Signature: David Rodriguez
 Address: 5138 Toba Dr
Houston, TX 77032
 Date: 2-11-91
 Telephone No.: 412-3226

12240875 Print: MAXIMO RODRIGUEZ JR.
 Signature: Maximo Rodriguez Jr
 Address: 5138 Toba Drive
Houston, Texas
 Date: 2-11-91
 Telephone No.: 449 6128

 Print: FARINEN Rodriguez
 Signature: Farin Rodriguez
 Address: 5138 Toba Drive
Houston, Texas 77032
 Date: 2-11-91
 Telephone No.: 449-6128

A CERTIFIED COPY

ATTEST: MAR 26 2007
 BEVERLY B. KAUFMAN, County Clerk
 Harris County, Texas

JAMES E. HASTINGS, JR.

Deputy

PETITIONERS

VOTER REGIST. NO. NAME AND ADDRESS:

04262366 Print: ELVIS A. Moore
Signature: Elvis A. Moore
Address: 5122 Tcho
HOUSTON TX 77032
Date: 2-12-91
Telephone No.: 442-7202

15670581 Print: MURIEL MOORE
Signature: 5122 Tcho — MURIEL B. MOORE
Address: HOUSTON TX 77032
Date: 2-12-91
Telephone No.: 442-7202

10253698 Print: DARLENE BEASLEY
Signature: Darlene Beasley
Address: 5026 MAURITZ
HOUSTON TX 77032
Date: 2/12/91
Telephone No.: 449-0593

10253714 Print: ALLEN BEASLEY
Signature: Allen Beasley
Address: 5026 MAURITZ
HOUSTON TEXAS 77032
Date: 2/12/91
Telephone No.: 449-0593

11822608 Print: Anthony R. Frenzel
Signature: Anthony R. Frenzel
Address: 5118 MAURITZ
HOUSTON TEXAS 77032
Date: 2/12/91
Telephone No.: 987-3259

11874054 Print: Dorothy H. Frenzel
Signature: Dorothy H. Frenzel
Address: 5118 MAURITZ
HOUSTON TEXAS 77032
Date: 2/12/91
Telephone No.: 987-3259

~~2729373-7~~ Print: Trisha D. Price
Signature: Trisha D. Price
Address: 7758 WILLOW MINT
HOUSTON TEX. 77086
Date: 2/12/91
Telephone No.: 583-1414
I checked house with me & name Landry

27294396 Print: Brian Todd Price
Signature: Brian Todd Price
Address: 7758 WILLOW MINT
HOUSTON, TEX 77086
Date: 2/12/91
Telephone No.: 583-1414

2729373-7 Print: Trisha Canady Price
Signature: Trisha Canady Price
Address: 7758 WILLOW MINT
HOUSTON TEX 77086
Date: 2/12/91
Telephone No.: 583-1414

A CERTIFIED COPY

MAR 26 2007

ATTEST:
BEVERLY B. KAUFMAN, County Clerk
Harris County, Texas

JAMES E. HASTINGS, JR.

Deputy

P E T I T I O N E R S

VOTER REGIST. NO. NAME AND ADDRESS:

2499319-8

Print: IRA L. FRITTS
Signature: Ira L. Fritts
Address: 933 Oakbrook Dr
Date: _____
Telephone No.: _____

2184098-8

Print: JOHN WAYNE ROBINSON
Signature: John Wayne Robinson
Address: 1118 Fairbrook Drive
Houston, TX
Date: 2/12/97
Telephone No.: 999-5118

Print: _____
Signature: _____
Address: _____
Date: _____
Telephone No.: _____

Print: _____
Signature: _____
Address: _____
Date: _____
Telephone No.: _____

Print: _____
Signature: _____
Address: _____
Date: _____
Telephone No.: _____

Print: _____
Signature: _____
Address: _____
Date: _____
Telephone No.: _____

Print: _____
Signature: _____
Address: _____
Date: _____
Telephone No.: _____

Print: _____
Signature: _____
Address: _____
Date: _____
Telephone No.: _____

Print: _____
Signature: _____
Address: _____
Date: _____
Telephone No.: _____

6

A CERTIFIED COPY

ATTEST: **MAR 26 2007**
BEVERLY B. KAUFMAN, County Clerk
Harris County, Texas

JAMES E. HASTINGS, JR.

Deputy

P E T I T I O N E R S

VOTER REGIST. NO. NAME AND ADDRESS:

07114481

Print: Mark E. Thrift
Signature: Mark E. Thrift
Address: 288 Quail Run
Humble, Tx. 77396
Date: 2/10/91
Telephone No.: 441-2005

07114481

Print: Joni Thrift
Signature: Joni Thrift
Address: 288 Quail Run
Humble, Tx. 77396
Date: 2/10/91
Telephone No.: 441-2005

Print: _____
Signature: _____
Address: _____
Date: _____
Telephone No.: _____

Print: _____
Signature: _____
Address: _____
Date: _____
Telephone No.: _____

Print: _____
Signature: _____
Address: _____
Date: _____
Telephone No.: _____

Print: _____
Signature: _____
Address: _____
Date: _____
Telephone No.: _____

Print: _____
Signature: _____
Address: _____
Date: _____
Telephone No.: _____

Print: _____
Signature: _____
Address: _____
Date: _____
Telephone No.: _____

Print: _____
Signature: _____
Address: _____
Date: _____
Telephone No.: _____

6

A CERTIFIED COPY

ATTEST: **MAR 26 2007**
BEVERLY B. KAUFMAN, County Clerk
Harris County, Texas


JAMES E. HASTINGS, JR.

Deputy

P E T I T I O N E R S

WE, the undersigned Petitioners, are qualified voters who own taxable real property within the boundaries of the proposed HARRIS COUNTY EMERGENCY SERVICES DISTRICT No. _____. WE have read the foregoing Petition for the Creation of HARRIS COUNTY EMERGENCY SERVICES DISTRICT No. _____ and hereby petition the Commissioners Court to approve said petition and fix the boundaries therein stated and call an election for the confirmation of the district.

The names and mailing addresses of each of the undersigned Petitioners is hereinafter set forth.

VOTER REGIST. NO. NAME AND ADDRESS:

<u>01811173</u>	Print: <u>CATHERYN A. McDONALD</u> Signature: <u>Catheryn A. McDonald</u> Address: <u>5523 Cannonway</u> <u>Houston, TX 77032</u> Date: <u>2-9-91</u> Telephone No.: <u>713 442-7648</u>
<u>03904133</u>	Print: <u>JAMES W. HARDIN JR.</u> Signature: <u>James W. Hardin Jr.</u> Address: <u>5503 Cannonway</u> <u>Houston Texas 77032</u> Date: <u>2-9-91</u> Telephone No.: <u>713 442-5172</u>
<u>03904125</u>	Print: <u>GWEN HARDIN</u> Signature: <u>Gwen Hardin</u> Address: <u>5503 Cannonway</u> <u>Houston, TX 77032</u> Date: <u>2-9-91</u> Telephone No.: <u>713 442-5172</u>
<u>1862613-5</u>	Print: <u>EUGENE JOSEPH EBELT</u> Signature: <u>Eugene J. Ebel</u> Address: <u>5506 Cannonway DR</u> Date: <u>2-9-91</u> Telephone No.: <u>442-4847</u>
<u>1855388-3</u>	Print: <u>MELBA PHILLIPS</u> Signature: <u>Melba Phillips Ebel</u> Address: <u>5506 Cannonway</u> <u>Houston, Texas 77032</u> Date: <u>2-9-91</u> Telephone No.: <u>442-4847</u>
<u>0180798-1</u>	Print: <u>LOUISE APPLETON</u> Signature: <u>Louise Appleton</u> Address: <u>5510 Cannonway</u> <u>Houston, TX 77032</u> Date: <u>2-9-91</u> Telephone No.: <u>442-8224</u>
<u>19586726</u>	Print: <u>IDA M. WHORLEY</u> Signature: <u>Ida M. Whorley</u> Address: <u>6114 Laramie</u> <u>Humble TX 770</u> Date: <u>2-9-91</u> Telephone No.: <u>442-3305</u>

A CERTIFIED COPY

MAR 26 2007

ATTEST:
BEVERLY B. KAUFMAN, County Clerk
Harris County, Texas

JAMES E. HASTINGS, JR.

Deputy

P E T I T I O N E R S

WE, the undersigned Petitioners, are qualified voters who own taxable real property within the boundaries of the proposed HARRIS COUNTY EMERGENCY SERVICES DISTRICT No. _____. WE have read the foregoing Petition for the Creation of HARRIS COUNTY EMERGENCY SERVICES DISTRICT No. _____ and hereby petition the Commissioners Court to approve said petition and fix the boundaries therein stated and call an election for the confirmation of the district.

The names and mailing addresses of each of the undersigned Petitioners is hereinafter set forth.

VOTER REGIST. NO. NAME AND ADDRESS:

<u>01808781</u>	Print: <u>REBECCA E. CHRISTIAN</u> Signature: <u>[Signature]</u> Address: <u>5423 INDIANOLA DR</u> <u>HOUSTON, TEXAS 77032-4304</u> Date: <u>2-9-91</u> Telephone No.: <u>442-4224</u>
<u>01808815</u>	Print: <u>W. E. CHRISTIAN</u> Signature: <u>[Signature]</u> Address: <u>5423 INDIANOLA</u> <u>HOUSTON, TEXAS 77032-4304</u> Date: <u>2-9-91</u> Telephone No.: <u>442-4224</u>
<u>0181111-6</u>	Print: <u>Robert H. McCallum</u> Signature: <u>[Signature]</u> Address: <u>5423 INDIANOLA</u> <u>HOUSTON, TEXAS 77032</u> Date: <u>2-9-91</u> Telephone No.: <u>442-8632</u>
<u>0181110-8</u>	Print: <u>Irene M. McCallum</u> Signature: <u>[Signature]</u> Address: <u>5423 INDIANOLA</u> <u>HOUSTON, TX 77032</u> Date: <u>2-9-91</u> Telephone No.: <u>442-8632</u>
<u>04098968</u>	Print: <u>ISMAEL V. HERNANDEZ</u> Signature: <u>[Signature]</u> Address: <u>5414 INDIANOLA</u> <u>HOUSTON, TX 77032</u> Date: <u>2-9-91</u> Telephone No.: <u>449-2150</u>
_____	Print: _____ Signature: _____ Address: _____ Date: _____ Telephone No.: _____
_____	Print: _____ Signature: _____ Address: _____ Date: _____ Telephone No.: _____

A CERTIFIED COPY

ATTEST: **MAR 26 2007**
BEVERLY B. KAUFMAN, County Clerk
Harris County, Texas

[Signature]
JAMES E. HASTINGS, JR.

Deputy

P E T I T I O N E R S

VOTER REGIST. NO. NAME AND ADDRESS:

2697943-5

Print: Margaret R Henthorn
Signature: Margaret R Henthorn
Address: 2112 Monica
Houston, TX
Date: 2-9-91
Telephone No.: 442-3305

17296591

Print: KERRY BRUCE SMITH
Signature: Kerry B. Smith / ALSO AT
Address: 5519 CANNONWAY DR. 14209
HOUSTON, TX 77032 / RAVENDALE
Date: 2-9-91 / Humble TX
Telephone No.: 590 5466

Print: Kristin E. Smith
Signature: Kristin E. Smith
Address: 5519 Pennsylvania Dr.
Houston TX 77032
Date: 2-9-91
Telephone No.: 590-5466

0695407-7

Print: Emma Jean Dea Weymer
Signature: Emma Jean Dea Weymer
Address: 5515 Cannonville Oaks
Newton Texas 77032
Date: 2-9-91
Telephone No.: 449-3956

2717032-3

Print: Karen Fulton
Signature: Karen Fulton
Address: 5514 Cannonway
Date: 2-9-91
Telephone No.: 713 4496589

0447596-8

Print: RICHARD A. WEYMER
Signature: Richard A. Weymer
Address: 5515 Cimarron Way
Mustang, TX 77032
Date: 2-8-91
Telephone No.: 449 3956

214 7272-5

Print: Wesley Wayne Cowart
Signature: Wesley Wayne Cowart
Address: 5070 Canterbury Dr
St. J. 77035
Date: 2/9/91
Telephone No.: 443 8689

2143145-7

Print: TORRE SCHULTZ COURT
Signature: Torrey Schultz Court
Address: 547 Conoverway Dr.
7th St NW
75132
Date: 2/9/91
Telephone No.: 413-8689

Print: _____
Signature: _____
Address: _____

Date: _____
Telephone No.: _____

6

A CERTIFIED COPY

ATTEST: **MAR 26 2007**
BEVERLY B. KAUFMAN, County Clerk
Harris County, Texas

Deputy

JAMES E. HASTINGS, JR.

P E T I T I O N E R S

WE, the undersigned Petitioners, are qualified voters who own taxable real property within the boundaries of the proposed HARRIS COUNTY EMERGENCY SERVICES DISTRICT No. _____. WE have read the foregoing Petition for the Creation of HARRIS COUNTY EMERGENCY SERVICES DISTRICT No. _____ and hereby petition the Commissioners Court to approve said petition and fix the boundaries therein stated and call an election for the confirmation of the district.

The names and mailing addresses of each of the undersigned Petitioners is hereinafter set forth.

VOTER REGIST. NO. NAME AND ADDRESS:

0486791-7 Print: WILLIAM D. TERRY
Signature: William D. Terry
Address: 14719 PICTON DRIVE
HOUSTON TEXAS 77032
Date: 2/9/91
Telephone No.: 449 9279

0486790-9 Print: WANDA I TERRY
Signature: Wanda I. Terry
Address: 14719 PICTON DRIVE
HOUSTON TEXAS 77032
Date: Feb 9, 1991
Telephone No.: 449-9279

2803351-2 Print: Elizabeth W. Robertson
Signature: Elizabeth W. Robertson
Address: 14703 PICTON DR.
Hou. Tx 77032
Date: Feb. 9 - 1991
Telephone No.: 713-442-2480

0538129-8 Print: SELMA SUE PEOPLES
Signature: Selma Sue Peoples
Address: 14635 PICTON DR
HOUSTON TEX 77032
Date: 4/11/91
Telephone No.: _____

0538128-0 Print: JAMES W. PEOPLES
Signature: James W. Peoples
Address: 14635 PICTON DR.
HOUSTON TEX 77032
Date: 4/11/91
Telephone No.: _____

ANSELMA E. CLARKE
Print: ANSELMA E. CLARKE
Signature: Anselma E. Clarke
Address: 14629 PICTON
HOUSTON TEXAS 77032
Date: 2-11-91
Telephone No.: 4421664

1447288-0 Print: DAVID ALLEN BENNETT
Signature: David A. Bennett
Address: 14631 PICTON
HOUSTON TEXAS 77032
Date: 2-10-91
Telephone No.: 442 7734

A CERTIFIED COPY

MAR 26 2007

ATTEST:
BEVERLY B. KAUFMAN, County Clerk
Harris County, Texas

JAMES E. HASTINGS, JR.

Deputy

HARRIS COUNTY EMERGENCY SERVICE DISTRICT NO.1

Boundary Description

Harris County Emergency Service District No. 1, consisting of three tracts of land containing a total of 50,139.6 acres or 78.34 square miles, more or less out of north Harris County, Texas, being more particularly described by metes and bounds in Exhibits A and B, as follows:

EXHIBIT A
Tract 1

Beginning at a point in the north right-of-way of West Greens Road and the westerly right-of-way of Interstate Highway 45 (I-45), thence south along the westerly right-of-way of I-45, crossing Sam Houston Parkway (Beltway 8) to a point for corner at the north boundary line of the Imperial Valley Municipal Utility District, also being along the city limits of the City of Houston as established by Ordinance No. 77-2356;

- Thence, west, south and east along the boundary of the Imperial Valley Municipal Utility District to a point for corner on the west right-of-way of I-45, also being the Houston City limit (Ord. No. 77-2356);
- Thence, in a southerly direction along the westerly right-of-way of I-45 crossing West Road to a point for corner on the south right-of-way of Blue Bell Road, also being the Houston City limit (Ord. No. 77-2356);
- Thence, westerly along the south right-of-way of Blue Bell Road to a point for corner in the east right-of-way of Sunnywood Drive, also being the Houston City limit (Ord. No. 77-2356);
- Thence, south along the east right-of-way of Sunnywood Drive to a point for corner in the south right-of-way of Turner Drive, also being the Houston City limit (Ord. No. 77-2356);
- Thence, in a westerly direction along the south right-of-way of Turner Road to a point for corner, said point being in the north line of the Hidden Valley subdivision, also being the Houston City limit (Ord. No. 77-2356);
- Thence, southerly, westerly and southerly along the western boundary of the Hidden Valley subdivision to a point for corner, said point being the southern right-of-way of West Mount Houston Road (S.H. 249), also being the Houston City limit (Ord. No. 77-2356);

A CERTIFIED COPY

ATTEST: **MAR 26 2007**
BEVERLY B. KAUFMAN, County Clerk
Harris County, Texas


JAMES E. HASTINGS, JR.

Deputy

- Thence westerly along the south right-of-way of West Mount Houston Road (S.H. 249), crossing Stuebner Airline Road (Veterans Memorial) to the northwest corner of the H&TC Railroad Survey A-431 to a point for corner, also being the Houston City limit (Ord. No. 77-2356);
- Thence, south along the westerly line of the H. & T.C Railroad Survey A-431 crossing West Gulf Bank Road to a point for corner in the north line of Highland Heights No. 7, also being the Houston City limit (Ord. No. 67-262);
- Thence, westerly along the northern boundary of Highland Heights No. 7 and Highland Gardens to a point for corner in the westerly right-of-way of West Montgomery Road, also being the Houston City limit (Ord. No. 67-262);
- Thence, northwesterly along the west right-of-way of West Montgomery Road to a point for corner, said point being the most northeasterly corner of Paradise Cemetery, also being the Houston City limit (Ord. No. 84-1583);
- Thence, westerly, southerly, westerly, northerly and westerly along the north boundary of Paradise Cemetery to a point for corner in the centerline of Vogel Creek, also being the Houston City limit (Ord. No. 84-1583);
- Thence, southerly along the centerline of Vogel Creek and the Houston City limit (Ord. No. 84-1533) to a point for corner in the southern line of the Jas. Doswell Survey A-230, also being the Houston City limit (Ord. No. 77-2355);
- Thence, westerly along the south line of the Jas. Doswell Survey A-230, crossing Antoine Drive to the northeast corner of the K.Morgan Survey A-573 to a point for corner, also being the Houston City limit (Ord. No. 77-2355);
- Thence, southerly along the westerly line of the K. Morgan Survey A-573, to a point for corner in the north right-of-way line of Alabonson Road, also being the Houston City limit (Ord. No. 77-2355);
- Thence northwesterly along the north right-of-way of Alabonson Road to the northwest line of Candlelight Forest, also being the Houston City limit (Ord. No. 77-2355);
- Thence, southwestwesterly along the northwest line of Candlelight Forest crossing the F.W. & D. Railroad to the west right-of-way line to a point for corner, also being the Houston City limit (Ord. No. 77-2355);

A CERTIFIED COPY

ATTEST: **MAR 26 2007**
 BEVERLY B. KAUFMAN, County Clerk
 Harris County, Texas

JAMES E. HASTINGS, JR.


Deputy

- Thence, southeasterly along the southwest right-of-way of the F.W. & D. Railroad to the centerline of White Oak Bayou, also being the Houston City limit (Ord. No. 77-2355);
- Thence, northwesterly along the centerline of White Oak Bayou to the east right-of-way line of North Houston-Rosslyn Road to a point for corner, also being the Houston City limit (Ord. No. 77-2355);
- Thence, northerly along the east right-of-way of North Houston Rosslyn Road, crossing West Gulf Bank Road to a point for corner in the north right-of-way line of Alabonson Road;
- Thence, east along the north right-of-way line of Alabonson Road to the west line of the Inwood North subdivision, also being the Houston City limit (Ord. No. 86-1975);
- Thence, northerly along the west line of Inwood North subdivision to the south line of the Exxon pipeline easement, also being the Houston City limit (Ord. No. 86-1975);
- Thence, northwesterly 335.89 feet to the intersection with the west line of an acre tract of land, also being along the south line of the Exxon pipeline easement to a point for corner;
- Thence, S02° 13' 12"W, approximately 262.17 feet along the east line of Inwood Northwest Section 4;
- Thence, S87° 44' 28"W, approximately 620.82 feet;
- Thence N02° 35' 36"W, for a distance of 231.53 feet, more or less;
- Thence, S87° 50' 18"W for 845.26 feet, more or less to the easterly right-of-way of North Houston Rosslyn Road, also being along a 10'-0" annexation strip established by City of Houston Ordinance No. 63-1219;
- Thence, northerly along the annexation strip (Ord. No. 63-1219) crossing West Road to a point for corner at the south line of Water Control & Improvement District No. 133;
- Thence, westerly along the south line of Water Control & Improvement District No. 133, crossing the same annexation strip, and continuing westerly to the east right-of-way of the F.W. & D. Railroad, also being the Houston City limit (Ord. No. 86-1975);

A CERTIFIED COPY

MAR 26 2007

ATTEST:
BEVERLY B. KAUFMAN, County Clerk
Harris County, Texas



JAMES E. HASTINGS, JR. Deputy

- Thence, northwesterly along the east right-of-way of the F.W.& D. Railroad, crossing Hollister, Fairbanks North Houston, and Sam Houston Parkway (Beltway 8), to the southeast corner of the Houston Lighting & Power T.H. Wharton generating plant;
- Thence in a westerly, northerly and easterly direction around and including the Houston Lighting & Power T.H. Wharton generating plant to a point for corner, said point being the most northeasterly point of said T.H. Wharton generating plant property, and the west right-of-way of Tomball Parkway (S.H. 249);
- Thence, northwesterly along the west right-of-way of Tomball Parkway (S.H. 249) to its intersection with the south right-of-way of Mills Road;
- Thence, along the south right-of-way of Mills Road to its intersection with the centerline of Greens Bayou;
- Thence along the centerline of Greens Bayou crossing Mills Road and S.H. 249 to the east right-of-way line of Cutten Road, also being the west boundary of Northwest Harris County Municipal Utility District No. 6;
- Thence, southeasterly along the east right-of-way of Cutten Road and N.W. H.C.M.U.D. No. 6 to a point for corner, said point being the southwest corner of N.W.H.C.M.U.D. No. 6;
- Thence, northeasterly along the south boundary of N.W.H.C.M.U.D. No. 6 to the centerline of Greens Bayou;
- Thence easterly along the centerline of Greens Bayou to a point in the east right-of-way of North Houston Rosslyn Road, said point also being the Aldine School District boundary;
- Thence north along the east right-of-way of North Houston Rosslyn, also being the Aldine School District boundary line to a point for corner, said point being the southwest corner of the W.C.R.R. Co. Survey A-1145;
- Thence easterly along the Aldine School District boundary crossing Veterans Memorial and T.C. Jester to a point for corner at the east right-of-way of Adel;
- Thence in a southerly direction along the east right-of-way of Adel to the north right-of-way of Gears Road;
- Thence easterly along the north right-of-way of Gears Road to the east right-of-way of Gears/Spears Road;

A CERTIFIED COPY

MAR 26 2007

ATTEST:

BEVERLY B. KAUFMAN, County Clerk
Harris County, Texas

JAMES E. HASTINGS, JR.

Deputy

- Thence, northerly along the easterly right-of-way of Spears Gears Road to the north right-of-way line of Rushcreek Drive, same also being the Houston City limit (Ord. No. 84-1582);
- Thence easterly along the north right-of-way Rushcreek Drive to the east line of the John Schnell Survey A-741;
- Thence southerly along the east line of the John Schnell Survey A-741 to the south line of the Daniel O'Neal Survey A-617;
- Thence, easterly along the south line of the Daniel O'Neal Survey A-617 to a point for corner at the west line of the Northborough Municipal Utility District;
- Thence in a southerly direction along the west boundary of the Northborough Municipal Utility District to a point for corner in the North right-of-way of West Greens Road;
- Thence east along the north right-of-way of West Greens Road, also being the Houston City limit (Ord. No. 84-1582) to the point of beginning, containing 15,796.3 acres or 24.68 square miles, more or less;
- SAVE AND EXCEPT ANY AREA THAT MAY BE WITHIN THE CORPORATE LIMITS OF THE CITY OF HOUSTON.

A CERTIFIED COPY

ATTEST: **MAR 26 2007**
 BEVERLY B. KAUFMAN, County Clerk
 Harris County, Texas

JAMES E. HASTINGS, JR.

Deputy

EXHIBIT A

TRACT 2

Beginning at a point in the south right-of-way of Rankin Road also being a point in the current city limits of the City of Houston as established by Ordinance No. 84-1582;

- Thence, east along the south right-of-way of Rankin Road crossing the I. & G. N. RR to a point for a corner in the east right-of-way of Aldine Westfield Road, also being the Houston City Limit (Ordinance No. 60-751);
- Thence, south easterly along the east right-of-way of Aldine Westfield to the south right-of-way of Greens Road, also being the Houston City Limit (Ordinance No. 60-751);
- Thence, west crossing Aldine Westfield to the west right-of-way line;
- Thence, south, south east along the west right-of-way of Aldine Westfield crossing (Beltway 8) Sam Houston Parkway, Aldine Bender, and Aldine Mail Road to a point for a corner, said point being in the south line of Hardy Acres, also being the Houston City Limits (Ordinance No. 84-1581);
- Thence, west along the south line of Hardy Acres to a point in the east right-of-way of East Hardy, also being the Houston City Limits (Ordinance No. 84-1581);
- Thence, northwest along the east right-of-way of East Hardy to a point for a corner in the southwest corner of Walden Place Subdivision, also being the Houston City Limits (Ordinance No. 84-1581);
- Thence, east, north, and west around Walden Place Subdivision to a point for a corner in the east right-of-way of East Hardy, also being the Houston City Limits (Ordinance No. 84-1581);
- Thence, continuing along the Houston City Limit (Ordinance No. 84-1581) northwesterly along the easterly right-of-way line of East Hardy Road to its intersection with the centerline of Halls Bayou for corner;
- Thence, continuing along the Houston City Limit (Ordinance No. 84-1581) westerly along the meanders of the centerline of Halls Bayou, crossing East Hardy Road and the Missouri Pacific Railroad to a point for corner, said point being the intersection of the centerline of Halls Bayou and the westerly right-of-way line of a thirty-foot (30') drainage easement;

A CERTIFIED COPY

ATTEST: **MAR 26 2007**
BEVERLY B. KAUFMAN, County Clerk
Harris County, Texas



JAMES E. HASTINGS, JR.

Deputy

- Thence, continuing along the Houston City Limit (Ordinance No. 84-1581) southwesterly along the west right-of-way line of the thirty foot (30') drainage easement to a point for corner, said point being the intersection of the west right-of-way line of the thirty foot (30') drainage easement and the northerly extension of the east line of the S. G. Powell Survey A-636;
- Thence, continuing along the Houston City Limit (Ordinance No. 84-1581) southerly along the northerly extension of the east line of the S. G. Powell Survey A-636, crossing Gulf Bank Road to the northeast corner of the S. G. Powell Survey A-636 for corner;
- Thence, continuing along the Houston City Limit (Ordinance No. 84-1581) westerly along the north line of the S. G. Powell Survey A-636 to a point for corner, said point being the northwest corner of Melrose Park Subdivision, Section Six;
- Thence, continuing along the Houston City Limit (Ordinance No. 84-1581) southerly along the west boundary line of Melrose Park Subdivision, Section Six to a point for corner, said point being the southwest boundary corner of the Melrose Park Subdivision, Section Six;
- Thence, continuing along the Houston City Limit (Ordinance No. 84-1581) southerly along the southerly extension of the westerly boundary line of Melrose Park Subdivision, Section Six crossing Mitchell Road to a point for corner, said point being in the southerly right-of-way line of Mitchell Road;
- Thence, continuing along the Houston City Limit (Ordinance No. 84-1581) westerly along the south right-of-way line of Mitchell Road to the northwest boundary corner of the Melrose Park Subdivision, Section Three;
- Thence, continuing along the Houston City Limit (Ordinance No. 84-1581) southerly along the west boundary line of Melrose Park Subdivision, Section Three crossing Sunny Drive, to the Southwest boundary corner of Melrose Park Subdivision, Section Three for corner;
- Thence, continuing along the Houston City Limit (Ordinance No. 84-1581) east along the south boundary line of Melrose Park, Section Three to the northwest boundary corner of Melrose Park, Section Four to a point for corner;
- Thence, continuing along the Houston City Limit (Ordinance No. 84-1581) southerly along the west boundary line of Melrose Park, Section Four to the most southerly corner of Lot Twenty-Two, Block Three of Melrose Park, Section Four to a point for corner;

A CERTIFIED COPY

ATTEST: **MAR 26 2007**
 BEVERLY B. KAUFMAN, County Clerk
 Harris County, Texas


 _____ Deputy
JAMES E. HASTINGS, JR.


- Thence, continuing along the Houston City Limit (Ordinance No. 84-1581) east along the south line of lots Twenty-One, Twenty, and Nineteen, a distance of 233.30 feet to a point for corner, said point also being the northwesterly corner of Lot Eleven, Block Three of Melrose Park, Section Four;
- Thence, continuing along the Houston City Limit (Ordinance No. 84-1581) south along the west boundary line of Melrose Park, Section Four Subdivision, to a point, said point being the intersection of the west boundary line of Melrose Park, Section Four with the northerly right-of-way line of Carby Road;
- Thence, continuing along the Houston City Limit (Ordinance No. 84-1581) with the southerly extension of the westerly line of Melrose Park Subdivision, Section Four, crossing Carby Road to its intersection with the southerly right-of-way line of Carby Road and a point for corner;
- Thence, continuing along the Houston City Limit (Ordinance No. 84-1581) westerly along the south right-of-way line of Carby Road to its intersection with the easterly right-of-way line of Airline Drive and a point for corner;
- Thence, continuing along the Houston City Limit (Ordinance No. 84-1581) southeasterly along the east right-of-way line of Airline Drive, crossing East Canino Road, to a point, said point being the intersection of the east right-of-way line of Airline Drive and the south right-of-way line of East Canino Road, same point also being in the present city limit line of the City of Houston as established by Ordinance No. 67-269;
- Thence, westerly along the southerly right-of-way line of East Canino Road and West Canino Road to a point for corner in the west right-of-way of Sweetwater, also being the Houston City Limit (Ordinance No. 77-2356);
- Thence, northerly along the west right-of-way of Sweetwater to its intersection with the south right-of-way of West Road; also being the Houston City Limit (Ordinance No. 77-2356);
- Thence, continuing along the Houston City Limit (Ordinance No. 77-2356) east along the south right-of-way line of West Road to the intersection with the southwesterly right-of-way line of Airline Drive;
- Thence, continuing along the Houston City Limit (Ordinance No. 77-2356) northwesterly along an imaginary line crossing Airline Drive to the intersection with the northeasterly right-of-way of Airline Drive;

A CERTIFIED COPY

MAR 26 2007

ATTEST:

BEVERLY B. KAUFMAN, County Clerk
Harris County, Texas


Deputy
JAMES E. HASTINGS, JR.

- Thence, continuing along the Houston City Limit (Ordinance No. 77-2356) east along the south line of the S. Contreras Survey A-220, and the south line of Green Ridge North Subdivision, Section 5 and Section 7 to a point for corner;
- Thence, continuing along the Houston City Limit (Ordinance No. 77-2356) north along the east line of the S. Contreras Survey A-220, same also being the east line of Green Ridge North Subdivision, Section 7 and Section 8 along the east line of said survey, Green Ridge North Subdivision, Section 7 and Imperial Valley Subdivision, Section 5 to a point for corner; said point being the westerly extension of the south line of a 1.3085 acre tract;
- Thence, continuing along the Houston City Limit (Ordinance No. 77-2356) east along the south line extended of said 1.3085 acre tract to the east crossing Jove Street, to the intersection with the west right-of-way line of Lillja Road;
- Thence, continuing along the Houston City Limit (Ordinance No. 77-2356) north along the west right-of-way line of Lillja Road, a distance of 150.00 feet, to a point for corner, said point being in the southerly right-of-way line of Aldine-Bender Road (F.M. 525);
- Thence, east along the southerly right-of-way line of Aldine Bender Road (F.M. 525) to a point for intersection in the west line of Swea Gardens Subdivision;
- Thence, continuing along the Houston City Limit (Ordinance No. 77-2356) south along the west line of lots Nineteen, Twenty, and Twenty-One, Swea Gardens Subdivision to a point for corner in the south line of Lot Twenty-One;
- Thence, continuing along the Houston City Limit (Ordinance No. 77-2356) east along the south line of Lot Twenty-One, Swea Gardens Subdivision a distance of 640.00 feet more or less to a point for corner in the west right-of-way of Sellers Road;
- Thence, continuing along the Houston City Limit (Ordinance No. 77-2356) north along the west right-of-way of Sellers Road to a point for corner in the southerly right-of-way of Aldine Bender Road (F.M. 525);
- Thence, continuing along the Houston City Limit (Ordinance No. 77-2356) easterly along the southerly right-of-way of Aldine-Bender Road (F.M. 525) to a point for corner in the westerly right-of-way line of the Missouri Pacific RR (I. & G. N. RR);
- Thence, continuing along the Houston City Limit (Ordinance No. 77-2356) northwesterly along the western right-of-way of the Missouri Pacific RR (I. & G. N. RR) to a point for corner, said point being in the south line of the M. Sevey

A CERTIFIED COPY

MAR 26 2007

ATTEST:
BEVERLY B. KAUFMAN, County Clerk
Harris County, Texas

JAMES E. HASTINGS, JR.

Deputy

Survey, A-699, also being conjuncture point of the Houston City Limit (Ordinance No. 77-2356) and (Ordinance No. 73-2388);

- Thence, continuing along the Houston City Limit (Ordinance No. 73-2388) being the northwesterly right-of-way line of the Missouri Pacific (I. & G. N. RR) and the easterly boundary line of the Greens Public Utility District, a distance of 877.81 feet, to a point for corner;
- Thence S 87° 30' 15" W, a distance of 2916.43 feet to a point for corner;
- Thence N 02° 29' 45" W, a distance of 650.00 feet to a point for corner;
- Thence S 87° 30' 15" W, a distance of 2000.00 feet, more or less, to the intersection with the west line of the E. Farias Survey A-278, for corner;
- Thence south along the west line of the E. Farias Survey A-278 to the southwest corner of said survey, same also being the northwest corner of the M. Sevey Survey A-699 and the northeast corner of the P. Sullivan Survey A-749 to a point for corner said point being the conjuncture of the City of Houston City Limit Line as established by (Ordinance No. 73-2388) and (Ordinance No. 77-2356);
- Thence, westerly along the north line of the P. Sullivan Survey A-749 to a point for corner in the west right-of-way of I. H. 45 (North Freeway) also being the City of Houston City Limit (Ordinance No. 77-2356);
- Thence, northerly along the westerly right-of-way line of the I. H. 45 (North Freeway) to a point for corner, said point being the westerly extension of the south right-of-way line of Rankin Road; also being the city of Houston City Limit (Ordinance No. 84-1582);
- Thence, easterly along the extension of Rankin Road crossing I. H. 45 and continuing along Rankin Road to the Point of Beginning containing 10,026.1 acres or 15.67 square miles more or less;
- Save and except any area that may be within the Corporate Limits of the City of Houston.

A CERTIFIED COPY

MAR 26 2007

ATTEST:

BEVERLY B. KAUFMAN, County Clerk
Harris County, Texas

JAMES E. HASTINGS, JR.

Deputy

EXHIBIT B

Tract 3

Beginning at a point in the south right-of-way line of Little York Road and the east right-of-way of Aldine Westfield Road, also being the Houston city limits (Ord. No. 60-751), thence northwest and north to a point for corner at the southwest corner of Keith Weiss Park, also being the Houston city limits as established by Ordinance No. 83-1915;

- Thence, easterly, southerly, easterly, northerly, westerly, northerly and westerly along a line established as the Houston city limits pursuant to Ordinance No. 83-1915 around Keith Weiss Park to a point for corner at the most northwest corner of Keith Weiss Park and the east right-of-way line of Aldine-Westfield Road, also being the Houston city limits (Ord. No. 60-751);
- Thence northerly along the east right-of-way of Aldine-Westfield Road, crossing Sam Houston Parkway (Beltway 8) along a line established by Ordinance No. 60-751, to a point for corner in the north right-of-way of the Houston Lighting & Power Co. fee strip, also being the Houston city limits (Ord. No. 65-1556);
- Thence easterly along the north right-of-way of a 150 foot Houston Lighting & Power Co. fee strip to a point for corner at the east right-of-way of Morales;
- Thence southerly along the easterly right-of-way line of Morales, crossing Sam Houston Parkway (Beltway 8), to a point for corner, said point being in the northerly right-of-way line of the easterly extension of Morales;
- Thence easterly along the northerly right-of-way line of Morales to a point for corner, said point being the easterly right-of-way line of the southerly extension of Morales;
- Thence southerly along the easterly right-of-way line of Morales to a point for corner, said point being in the northerly right-of-way line of Renton Road;
- Thence easterly along the northerly right-of-way line of Renton Road, crossing Koinm Road and continuing along the easterly extension of the northerly line of Renton Road to a point for corner, said point being in the westerly line of the W.C.R.R. Survey, A-934;
- Thence northerly along the westerly line of the W.C.R.R. Survey A-934, and continuing along an extension of the westerly line of the W.C.R.R. Survey A-934 to a point for corner, said point being 60 feet south of the southerly right-of-way line of the Sam Houston Parkway (Beltway 8) based on 300 feet of right-of-way;

A CERTIFIED COPY

ATTEST: **MAR 26 2007**
BEVERLY B. KAUFMAN, County Clerk
Harris County, Texas


JAMES E. HASTINGS, JR.

Deputy

- Thence northeasterly along the northwest right-of-way of Old Humble Road to its intersection with Atascocita Road, and continuing along the northerly right-of-way of Atascocita Road to a point for corner in the northeast line of the W.W. Williams Survey A-1432;
- Thence southerly along the easterly line of W.W. Williams Survey A-1432 to a point for corner, said point being the most southeast corner of the W.W. Williams Survey A-1432, also being the most southwest corner of the G.H. Scott Survey A-1320;
- Thence easterly along the south line of the G.H. Scott Survey A-1320, the Jacob Ryan Survey A-684, the W.M.T. Charles Survey A-218, the E. Ruhl Survey A-657, and the David Harris Survey A-26, to a point for corner in the easterly right-of-way of the Missouri Pacific R.R.;
- Thence southwesterly along the southeasterly right-of-way of the Missouri Pacific R.R. to a point for corner at the Houston city limits (Ord. No. 56-3351), also being the north line of the Eli Noland Survey A-600;
- Thence westerly along the north line of the Eli Noland Survey A-600 to a point for corner, said point being the southwest corner of the J.E. Bundick Survey A-119, also being the Houston city limit (Ord. No. 75-1941);
- Thence north along the west line of the J.E. Bundick Survey A-119 to a point for corner in the south line of the Whitney Britton Survey A-117;
- Thence westerly along the south line of the Whitney Britton Survey A-117 to the southeast corner of Lot 11 Block 12, Suburban Heights Subdivision;
- Thence north along the east line of Lot 11 Block 12 Suburban Heights Subdivision to the south right-of-way line of Furay Road;
- Thence, west along the south right-of-way line of Furay Road to a point for corner in the easterly right-of-way of Suburban Drive, also being the Houston city limits (ord. No. 75-1941);
- Thence north along the east right-of-way of Suburban Drive to the south right-of-way of Mount Houston Road, also being the Houston City limits (Ord. No. 75-1941);
- Thence west along the south right-of-way of Mount Houston Road to the east right-of-way of Plaza Drive;

A CERTIFIED COPY

ATTEST: **MAR 26 2007**
 BEVERLY B. KAUFMAN, County Clerk
 Harris County, Texas


 JAMES E. HASTINGS, JR. Deputy

- Thence north, crossing Mount Houston Road to a point for corner in the east right-of-way line of Plaza Drive;
- Thence west along the north right-of-way of Mount Houston Road to a point for corner in the west right-of-way line of Hirsch Road, also being the Houston city limit (Ord. No. 75-1941);
- Thence southwest along the west right-of-way of Hirsch Road to a point for corner in the south right-of-way line of Langley Road, also being the Houston city limit (Ord. No. 75-1941);
- Thence westerly along the south right-of-way of Langley Road to a point for corner in the westerly right-of-way of U.S. 59 (Eastex Freeway), also being the Houston city limit (Ord. No. 82-1694);
- Thence northwesterly along the northwest right-of-way of U.S. 59 (Eastex Freeway) to a point for corner in the south right-of-way line of Littlecrest/Little York Road, also being the Houston city limit (Ord. No. 56-3351);
- Thence west along the south right-of-way of Littlecrest/Little York Road to a point for corner, said point being the extension of the east line of Pinewood Village Subdivision, also being the Houston city limit (Ord. No. 56-3351);
- Thence, north along the east line extended and the east line of Pinewood Village Subdivision to the northeast corner of said subdivision, also being the Houston city limit (Ord. No. 56-3351);
- Thence westerly along the north line and the north line extended of Pinewood Village Subdivision to a point for corner, said point being in the westerly right-of-way of Halls Bayou, also being the Houston city limit (Ord. No. 56-3351);
- Thence southerly along the west right-of-way of Halls Bayou to the south right-of-way of Little York Road, also being the Houston city limit (Ord. No. 56-3351);
- Thence westerly along the southerly right-of-way of Little York Road to the easterly right-of-way of Aldine Westfield, said point being the point of beginning, containing 24,317.2 acres, or 37.99 square miles, more or less;

SAVE AND EXCEPT ANY AREA THAT MAY BE WITHIN THE CORPORATE LIMITS OF THE CITY OF HOUSTON.

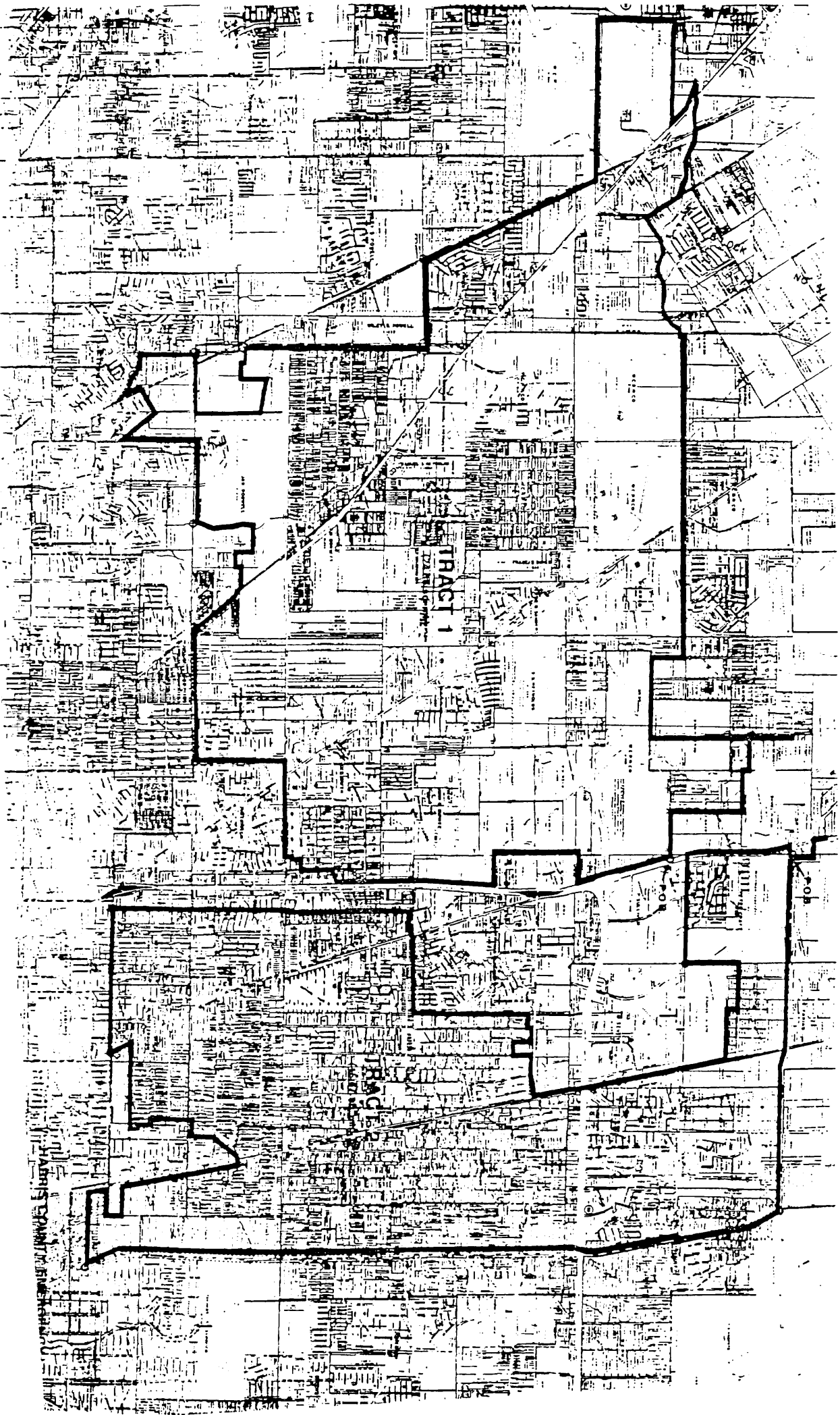
A CERTIFIED COPY

ATTEST:

MAR 26 2007
BEVERLY B. KAUFMAN, County Clerk
Harris County, Texas

Deputy

JAMES E. HASTINGS, JR.



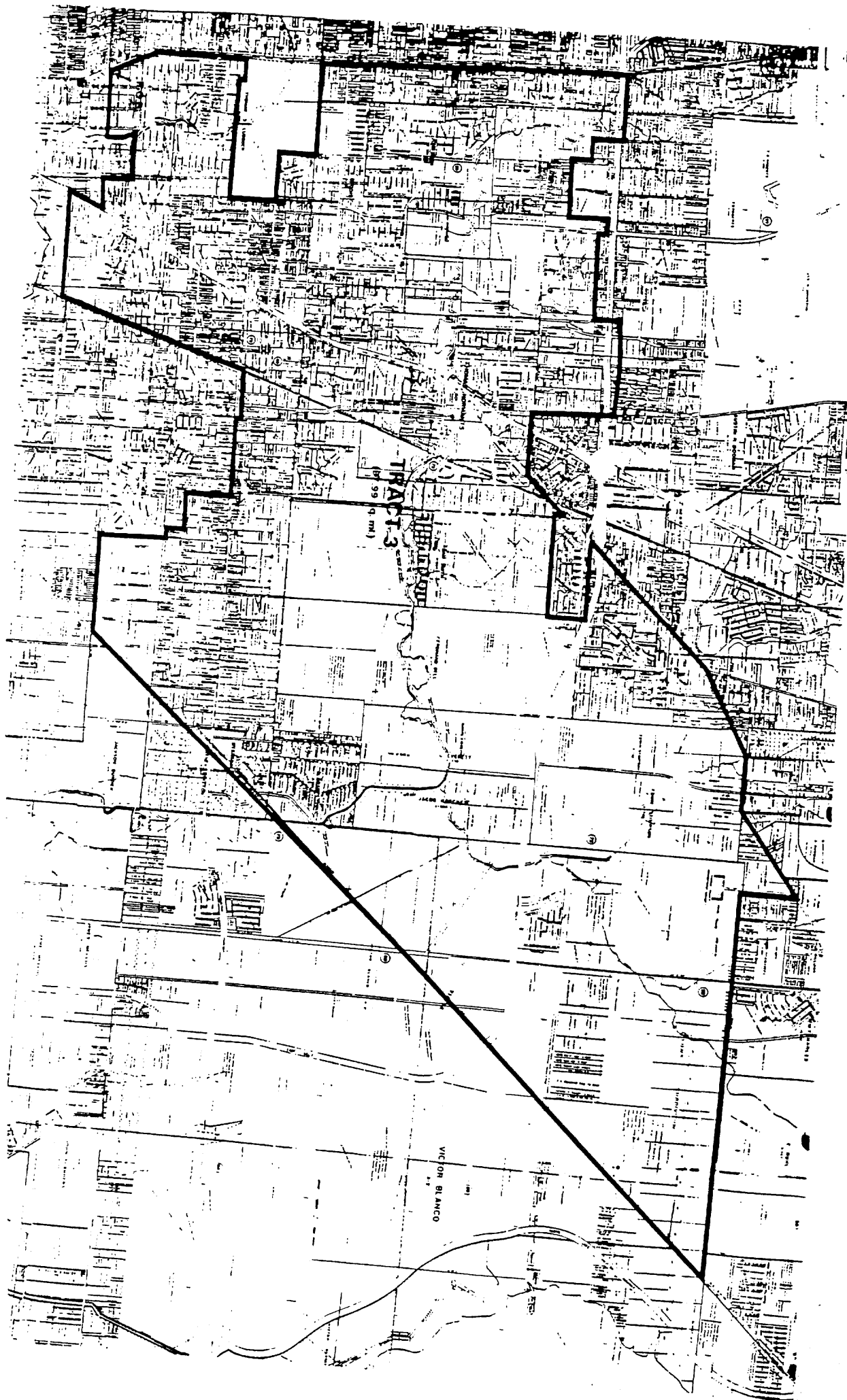
A CERTIFIED COPY

MAR 26 2007

ATTEST:
BEVERLY B. KAUFMAN, County Clerk
Harris County, Texas

JAMES E. HASTINGS, JR.

Deputy



EVIDENCE

A CERTIFIED COPY

MAR 26 2007

ATTEST:

BEVERLY B. KAUEMAN, County Clerk
Harris County, Texas

JAMES E. HASTINGS, JR.

Deputy

City of Houston Ordinance No. 91-251

AN ORDINANCE GRANTING A PETITION FOR THE INCLUSION OF CERTAIN LAND IN HARRIS COUNTY EMERGENCY SERVICES DISTRICT NO. 1; CONSENTING TO THE CREATION OF SUCH DISTRICT; AND DECLARING AN EMERGENCY.

* * * *

WHEREAS, the City has received a request for its consent to the creation of an Emergency Services District, to be known as HARRIS COUNTY EMERGENCY SERVICES DISTRICT NO. 1, which request is attached hereto as Exhibit "A" and made a part hereof for all purposes; and

WHEREAS, all or a portion of the Emergency Services District lies within the extraterritorial jurisdiction of the City of Houston; and

WHEREAS, under Section 775.014, Health and Safety Code, TEX. CODE ANN. (Vernon's 1991), the creation of an emergency services district is permitted in the extraterritorial jurisdiction of a City with the written consent of the governing body of that City; and

WHEREAS, the creation, if completed, would promote the safe and orderly development of this area and therefore is in the best interest of the residents of the City of Houston and of this area of the City's extraterritorial jurisdiction; NOW, THEREFORE,

BE IT ORDAINED BY THE CITY COUNCIL OF THE CITY OF HOUSTON:

Section 1. As the governing body of the City of Houston and on behalf of the City of Houston, the City Council hereby grants its consent, subject to the conditions set out in Sections 1 through 9 of this Ordinance, to the creation of an Emergency Services District, to be known as HARRIS COUNTY EMERGENCY SERVICES DISTRICT NO. 1 (hereinafter referred to as the "District"), for the purposes described and set out in Chapter 775, Health and Safety Code, TEX. CODE ANN. (Vernon's 1991). The boundaries of the District are described in Exhibit "A" and "B" of Exhibit "A" hereto.

A CERTIFIED COPY

MAR 26 2007

ATTEST:

BEVERLY B. KAUFMAN, County Clerk
Harris County, Texas

Deputy

JAMES E. HASTINGS, JR.

Section 2. The City's consent to the creation of the District is expressly conditioned on the District not, at any time during its existence, issuing any types of bonds or notes without the prior written consent of the City.

Section 3. The District shall not enter into any contract, agreement, obligation or other undertaking which would or might obligate or bind the District for a period in excess of one (1) year, unless that contract, agreement or undertaking is first approved by the Mayor or her designee in writing, or unless the contract, agreement or undertaking is payable solely from the proceeds of Bonds previously approved by the City; provided, however, that if the Mayor or his or her designee fails to approve or disapprove a contract, agreement or undertaking for which his or her approval is required by the provisions of this Section, within sixty (60) days after receipt by the Mayor of a written application for approval, that contract, agreement or other undertaking shall be deemed to be approved and the District shall be authorized to enter into that contract, agreement or other undertaking.


Section 4. During each year of its existence, the District shall submit to the City a copy of its proposed annual budget prior to the adoption of that budget by the Board of Emergency Services Commissioners.

Section 5. (a) The City hereby agrees to notify the District of a proposed annexation of all or a portion of the land included within the District at least ninety (90) days prior to the effective date of the annexation. Failure by the City to give such notice, however, shall not affect the validity of that annexation.

A CERTIFIED COPY

ATTEST:

MAR 26 2007
BEVERLY B. KAUFMAN, County Clerk
Harris County, Texas


JAMES E. HASTINGS, JR.

Deputy

(b) The "District," upon notification from the City of any proposed annexation of all or a portion of the land included within the "District," shall proceed in good faith and with due diligence to negotiate and execute a contract with the City for the provision of emergency services on behalf of the City to the area of land within the District proposed to be annexed by the City. The term of said contract may be for any length of time which may be agreed upon by the parties. If the District and the City reach an agreement as herein provided, the District shall not be entitled to levy or collect ad valorem taxes on the portion of the land within the District annexed by the City from and after the effective date of that annexation. Upon the expiration of said contract, the District shall cease to provide emergency services to the annexed area.

If the District and the City fail, prior to the effective date of the City's annexation of all or any portion of the land within the District, to enter into a contract to permit the District to provide emergency services on behalf of the City and if the District has financial obligations which extend beyond the effective date of annexation, the District may continue to provide such services to the annexed area for a period not to exceed one (1) calendar year following the effective date of the City's annexation, or until such time agreed upon by the District and the City in a contract, if any, for emergency services to the annexed area. The District may continue to levy and collect ad valorem taxes from the annexed area, at the rate assessed to all other District property, for the calendar year following the effective date of the City's annexation of territory within the District. Under no circumstances, however, may the District continue to assess and collect taxes on the annexed area beyond that one (1) year period.

If the District and the City fail, prior to the effective date of the City's annexation of all or any portion of the land within the "District," to enter into a contract to permit the District to

A CERTIFIED COPY

MAR 26 2007

ATTEST:

BEVERLY B. KAUFMAN, County Clerk
Harris County, Texas

Deputy

JAMES E. HASTINGS, JR.

provide emergency services on behalf of the City and if the District has no financial obligations which extend beyond the effective date of annexation, the City Council, by ordinance, shall designate the date on which the District shall:

- (i) cease to serve the annexed territory;
- (ii) cease to levy and collect ad valorem taxes on the territory annexed; and
- (iii) disannex the portion of the District annexed by the City or dissolve the District if all of the territory within the District has been annexed.

The date must be set for a day within ninety (90) days after the date the area becomes a part of the City. If the City Council fails to adopt the ordinance, the District shall:

- (i) cease to serve the annexed territory;
- (ii) cease to levy and collect ad valorem taxes on the territory annexed; and
- (iii) disannex the portion of the District annexed by the City or dissolve the District if all of the territory within the District has been annexed,

automatically on the ninety-first (91st) day after the date the area becomes a part of the City.


(c) The City shall not be obligated to assume any outstanding indebtedness, or any pro rata share of indebtedness, of the District, at such time as the City may annex, all or part of the territory of the District or as a consequence of such annexation. Upon annexation of all or a portion of the District, the City shall not receive title to any of the District's property or equipment nor shall the City be liable for any debts or obligations of the District for any such property or equipment.

(d) The District shall, by order of its governing body, exclude from the District's territory any area annexed by the City immediately upon the expiration of the contract referred to in Subsection (b) above or, if there is no such contract, then immediately upon the expiration of one calendar year following the City's annexation of territory within the District.

A CERTIFIED COPY

MAR 26 2007

ATTEST:
BEVERLY B. KAUFMAN, County Clerk
Harris County, Texas


Deputy
JAMES E. HASTINGS, JR.

(e) Nothing in this Section shall bind or obligate the City to annex all or any part of the District. If the City initially annexes only a portion of the territory within the District, the procedure outlined in this Section shall be utilized for all other annexation(s) of territory within the District.

Section 6. The District shall not annex, disannex or otherwise add or delete any land to or from the District unless it first receives approval from the City Council.

Section 7. The consent herein granted shall expire six (6) months from the effective date of this Ordinance.

Section 8. This consent is expressly conditioned upon the District's acceptance of the City's consent as conditioned by the provisions of Section 1 through 9 of this ordinance, by District order immediately upon the creation of the District. A copy of such order shall be delivered to the Fire Chief and City Secretary within thirty days after its adoption. Upon creation of the District, the District shall inform landowners within the District of the conditions of the City's consent.

Section 9. The City shall notify the District in writing of any act or omission which the City deemed to be a breach of the conditions of this consent ordinance. The District shall have thirty (30) days from such notice by the City to cure such breach. If after the expiration of that thirty (30) day period, the "District" remains in non-compliance with the conditions of this consent ordinance, the Board of Emergency Services Commissioners shall, pursuant to the provisions and procedures of Section 775.052, Health and Safety Code, TEX. CODE ANN. (Vernon's 1991) institute proceedings to dissolve the "District".

A CERTIFIED COPY

ATTEST:

MAR 26 2007
BEVERLY B. KAUFMAN, County Clerk
Harris County, Texas

Deputy

JAMES E. HASTINGS, JR.

Section 10. The City Council officially finds, determines, recites and declares that a sufficient written notice of the date, hour, place and subject of this meeting of the City Council was posted at a place convenient to the public at the City Hall of the City for the time required by law preceding this meeting, as required by the Open Meetings Law, Article 6252-17, Texas Revised Civil Statutes Annotated; and that this meeting has been open to the public as required by law at all times during which this ordinance and the subject matter thereof has been discussed, considered and formally acted upon. The City Council further ratifies, approves and confirms such written notice and the contents and posting thereof.

Section 11. There exists a public emergency requiring that this Ordinance be passed finally on the date of its introduction as requested in writing by the Mayor; therefore, this Ordinance shall be passed finally on such date and shall take effect immediately upon its passage and approval by the Mayor; however, in the event that the Mayor fails to sign this Ordinance within five days after its passage and adoption, it shall take effect in accordance with Article VI, Section 6, Houston City Charter.

PASSED AND ADOPTED this 20th day of February, 1991.

APPROVED this ____ day of _____, 19____.

Mayor of the City of Houston

Pursuant to Article VI, Section 6, Houston City Charter, the effective date of the foregoing Ordinance is FEB 25 1991.

Carla Russell
City Secretary

(Prepared by Legal Dept. Michael Anthony Moss) SP Carter
(MAM/pas 02/15/91) Assistant City Attorney
(Requested by J. Hal Caton, Acting Director, Department of Planning & Development)
(L.D. File No. 38-91011-01)
MAM975

A CERTIFIED COPY


ATTEST: MAR 26 2007
BEVERLY B. KAUFMAN, County Clerk
Harris County, Texas

JAMES E. HASTINGS, JR.

Deputy


I, ANNA RUSSELL, City Secretary of the City of Houston, Texas, do hereby certify that the within and foregoing is a true and correct copy of Ordinance No. 91-251, passed and adopted by the City Council on the 20th day of February 1991, as the same appears in the records in my office.

WITNESS my hand and the Seal of said City this 20th day of February, A. D. 1991.


City Secretary of the City of Houston
Anna Russell

A CERTIFIED COPY

ATTEST: **MAR 26 2007**
BEVERLY B. KAUFMAN, County Clerk
Harris County, Texas


Deputy
JAMES E. HASTINGS, JR.

NOTICE OF PUBLIC HEARING

THE STATE OF TEXAS §

COUNTY OF HARRIS §

NOTICE IS GIVEN that the Commissioners Court of Harris County, Texas, will meet at 1:45 o'clock P.M. on the 26th day of March, 1991, in the Harris County Commissioners Courtroom, 9th Floor, 1001 Preston, Houston, Texas, to hear and consider a petition for the creation of a district to be named "Harris County Emergency Services District No. 1."

The creation of the Harris County Emergency Services District No. 1 is proposed. The District is to be created and to operate under Article III, Section 48-e of the Texas Constitution, as proposed by S.J.R. No. 27, Acts of the 70th Legislature, Regular Session, 1987, and adopted by the voters at an election held November 3, 1987. The designated boundaries of the District, as stated in the petition, consist of three tracts of land which are more particularly described as follows:

TRACT 1

Beginning at a point in the north right-of-way of West Greens Road and the westerly right-of-way of Interstate Highway 45 (I-45), thence south along the westerly right-of-way of I-45, crossing Sam Houston Parkway (Beltway 8) to a point for corner at the north boundary line of the Imperial Valley Municipal Utility District, also being along the city limits of the City of Houston as established by Ordinance No. 77-2356;

Thence, west, south and east along the boundary of the Imperial Valley Municipal Utility District to a point for corner on the west right-of-way of I-45, also being the Houston City Limits (Ordinance No. 77-2356);

Thence, in a southerly direction along the westerly right-of-way of I-45 crossing West Road to a point for corner on the south right-of-way of Blue Bell Road, also being the Houston City Limits (Ordinance 77-2356);

Thence, westerly along the south right-of-way of Blue Bell Road to a point for corner in the east right-of-way of Sunnywood Drive, also being the Houston City Limits (Ordinance No. 77-2356);

Thence, south along the east right-of-way of Sunnywood Drive to a point for corner in the south right-of-way of Turney Drive, also being the Houston City Limits (Ordinance No. 77-2356);

Thence, in a westerly direction along the south right-of-way of Turney Drive to a point for corner, said point being in the north line of the Hidden Valley subdivision, also being the Houston City Limits (Ordinance No. 77-2356);

A CERTIFIED COPY

MAR 26 2007

ATTEST:

BEVERLY B. KAUFMAN, County Clerk
Harris County, Texas

Deputy

JAMES E. HASTINGS, JR.

Thence, southerly, westerly and southerly along the western boundary of the Hidden Valley subdivision to a point for corner, said point being the southern right-of-way of West Mount Houston Road (S.H. 249), also being the Houston City Limits (Ordinance No. 77-2356);

Thence, westerly along the south right-of-way of West Mount Houston Road (S.H. 249), crossing Stuebner Airline Road (Veterans Memorial) to the northwest corner of the H&TC Railroad Survey A-431 to a point for corner, also being the Houston City Limits (Ordinance No. 77-2356);

Thence, south along the westerly line of the H.&T.C. Railroad Survey A-431 crossing West Gulf Bank Road to a point for corner in the north line of Highland Heights No. 7, also being the Houston City Limits (Ordinance No. 67-262);

Thence, westerly along the northern boundary of Highland Heights No. 7 and Highland Gardens to a point for corner in the westerly right-of-way of West Montgomery Road, also being the Houston City Limits (Ordinance No. 67-262);

Thence, northwesterly along the west right-of-way of West Montgomery Road to a point for corner, said being the most northeasterly corner of Paradise Cemetery, also being the Houston City Limits (Ordinance No. 84-1583);

Thence, westerly, southerly, westerly, northerly and westerly along the north boundary of Paradise Cemetery to a point for corner in the centerline of Vogel Creek, also being the Houston City Limits (Ordinance No. 84-1583);

Thence, southerly along the centerline of Vogel Creek and the Houston City Limits (Ordinance No. 84-1533) to a point for corner in the southern line of the Jas. Doswell Survey A-230, also being the Houston City Limits (Ordinance No. 77-2355);

Thence, westerly along the south line of the Jas. Doswell Survey A-230, crossing Antoine Drive to the northeast corner of the K. Morgan Survey A-573 to a point for corner, also being the Houston City Limits (Ordinance No. 77-2355);

Thence, southerly along the westerly line of the K. Morgan Survey A-573, to a point for corner in the north right-of-way line of Alabonson Road, also being the Houston City Limits (Ordinance No. 77-2355);

Thence, northwesterly along the north right-of-way of Alabonson Road to the northwest line of Candlelight Forest, also being the Houston City Limits (Ordinance No. 77-2355);

Thence, southwesterly along the northwest line of Candlelight Forest crossing the F.W.&D. Railroad to the west right-of-way line to a point for corner, also being the Houston City Limits (Ordinance No. 77-2355);

-2-

A CERTIFIED COPY

ATTEST: **MAR 26 2007**
BEVERLY B. KAUFMAN, County Clerk
Harris County, Texas


JAMES E. HASTINGS, JR.

Deputy

Thence, southeasterly along the southwest right-of-way of the F.W.&D. Railroad to the centerline of White Oak Bayou, also being the Houston City Limits (Ordinance No. 77-2355);

Thence, northwesterly along the centerline of White Oak Bayou to the east right-of-way line of North Houston-Rosslyn Road to a point for corner, also being the Houston City Limits (Ordinance No. 77-2355);

Thence, northerly along the east right-of-way of North Houston Rosslyn Road, crossing West Gulf Bank Road to a point for corner in the north right-of-way line of Alabonson Road;

Thence, east along the north right-of-way line of Alabonson Road to the west line of the Inwood North subdivision, also being the Houston City limits (Ordinance No. 86-1975);

Thence, northerly along the west line of Inwood North subdivision to the south line of the Exxon pipeline easement, also being the Houston City Limits (Ordinance No. 86-1975);

Thence, northwesterly 335.89 feet to the intersection with the west line of an acre tract of land, also being along the south line of the Exxon pipeline easement to a point for corner;

Thence, S 02° 13' 12" W, approximately 262.17 feet along the east line of Inwood Northwest Section 4;

Thence, S 87° 44' 28" W, approximately 620.82 feet;

Thence, N 02° 35' 36" W, for a distance of 231.53 feet, more or less;

Thence, S 87° 50' 18" W for 845.26 feet, more or less to the easterly right-of-way of North Houston Rosslyn Road, also being along a 10' annexation strip established by City Houston Ordinance No. 63-1219;

Thence, northerly along the annexation strip (Ordinance No. 63-1219) crossing West Road to a point for corner at the south line of Water Control & Improvement District No. 133;

Thence, westerly along the south line of Water Control & Improvement District No. 133, crossing the same annexation strip, and continuing westerly to the east right-of-way of the F.W.&D. Railroad, also being the Houston City Limits (Ordinance No. 86-1975);

Thence, northwesterly along the east right-of-way of the F.W.&D. Railroad, crossing Hollister, Fairbanks North Houston, and Sam Houston Parkway (Beltway 8), to the southeast corner of the Houston Lighting & Power T.H. Wharton generating plant;

Thence, in a westerly, northerly and easterly direction around and including the Houston Lighting & Power T.H. Wharton generating plant to a point for corner, said point being the most northeasterly point of said T.H. Wharton generating plant property, and the west right-of-way of Tomball Parkway (S.H. 249);

-3-

A CERTIFIED COPY

ATTEST: **MAR 26 2007**
BEVERLY B. KAUFMAN, County Clerk
Harris County, Texas


JAMES E. HASTINGS, JR.

Deputy

Thence, northwesterly along the west right-of-way of Tomball Parkway (S.H. 249) to its intersection with the south right-of-way of Mills Road;

Thence, along the south right-of-way of Mills Road to its intersection with the centerline of Greens Bayou;

Thence, along the centerline of Greens Bayou crossing Mills Road and S.H. 249 to the east right-of-way line of Cutten Road, also being the west boundary of Northwest Harris County Municipal Utility District No. 6;

Thence, southeasterly along the east right-of-way of Cutten Road and Northwest Harris County Municipal Utility District No. 6 to a point for corner, said point being the southwest corner of Northwest Harris County Municipal Utility District No. 6;

Thence, northeasterly along the south boundary of Northwest Harris County Municipal Utility District No. 6 to the centerline of Greens Bayou;

Thence, easterly along the centerline of Greens Bayou to a point in the east right-of-way of North Houston Rosslyn Road, a said point also being the Aldine School District boundary;

Thence, north along the east right-of-way of North Houston Rosslyn, also being the Aldine School District boundary line to a point for corner, said point being the southwest corner of the W.C.R.R. Co. Survey A-1145;

Thence, easterly along the Aldine School District boundary crossing Veterans Memorial and T.C. Jester to a point for corner at the east right-of-way of Adel;

Thence in a southerly direction along the east right-of-way of Adel to the north right-of-way of Gears Road;

Thence, easterly along the north right-of-way of Gears Road to the east right-of-way of Gears/Spears Road;

Thence, northerly along the easterly right-of-way of Spears/Gears Road to the north right-of-way line of Rushcreek Drive, same also being the Houston City Limits (Ordinance No. 84-1582);

Thence, easterly along the north right-of-way Rushcreek Drive to the east line of the John Schnell Survey A-741;

Thence, southerly along the east line of the John Schnell Survey A-741 to the south line of the Daniel O'Neal Survey A-617;

Thence, easterly along the south line of the Daniel O'Neal Survey A-617 to a point for corner at the west line of the Northborough Municipal Utility District;

-4-

A CERTIFIED COPY

ATTEST: **MAR 26 2007**
BEVERLY B. KAUFMAN, County Clerk
Harris County, Texas


JAMES E. HASTINGS, JR.

Deputy

Thence, in a southerly direction along the west boundary of the Northborough Municipal Utility District to a point for corner in the north right-of-way of West Greens Road;

Thence, east along the north right-of-way of West Greens Road, also being the Houston City Limits (Ordinance No. 84-1582) to the point of beginning, containing 15,796.3 acres or 24.68 square miles, more or less; save and except any area that may be within the corporate limits of the City of Houston.

TRACT 2

Beginning at a point in the south right-of-way of Rankin Road also being a point in the current city limits of the City of Houston as established by Ordinance No. 84-1582;

Thence, east along the south right-of-way of Rankin Road crossing the I. & G.N. Railroad to a point for a corner in the east right-of-way of Aldine-Westfield Road, also being the Houston City Limits (Ordinance No. 60-751);

Thence, southeasterly along the east right-of-way of Aldine-Westfield to the south right-of-way of Greens Road, also being the Houston City Limits (Ordinance No. 60-751);

Thence, west crossing Aldine-Westfield to the west right-of-way line;

Thence, south, southeast along the west right-of-way of Aldine-Westfield crossing Sam Houston Parkway (Beltway 8), Aldine-Bender, and Aldine Mail Road to a point for a corner, said point being in the south line of Hardy Acres, also being the Houston City Limits (Ordinance No. 84-1581);

Thence, west along the south line of Hardy Acres to a point in the east right-of-way of East Hardy, also being the Houston City Limits (Ordinance No. 84-1581);

Thence, northwest along the east right-of-way of East Hardy to a point for a corner in the southwest corner of Walden Place Subdivision, also being the Houston City Limits (Ordinance No. 84-1581);

Thence, east, north, and west around Walden Place Subdivision to a point for a corner in the east right-of-way of East Hardy, also being the Houston City Limits (Ordinance No. 84-1581);

Thence, continuing along the Houston City Limits (Ordinance No. 84-1581) northwesterly along the easterly right-of-way line of East Hardy Road to its intersection with the centerline of Halls Bayou for corner;

Thence, continuing along the Houston City Limits (Ordinance No. 84-1581) westerly along the meanders of the centerline of Halls Bayou, crossing East Hardy Road and the Missouri Pacific Railroad to a point for corner, said point being the intersection of the centerline of

-5-

A CERTIFIED COPY

ATTEST: **MAR 26 2007**
BEVERLY B. KAUFMAN, County Clerk
Harris County, Texas


JAMES E. HASTINGS, JR.

Deputy

Halls Bayou and the westerly right-of-way line of a thirty-foot (30') drainage easement;

Thence, continuing along the Houston City Limits (Ordinance No. 84-1581) southwesterly along the west right-of-way line of the thirty foot (30') drainage easement to a point for corner, said point being the intersection of the west right-of-way line of the thirty foot (30') drainage easement and the northerly extension of the east line of the S.G. Powell Survey A-636;

Thence continuing along the Houston City Limits (Ordinance No. 84-1851) southerly along the northerly extension of the east line of the S.G. Powell Survey A-636, crossing Gulf Bank Road to the northeast corner of the S.G. Powell Survey A-636 for corner;

Thence, continuing along the Houston City Limits (Ordinance No. 84-1581) westerly along the north line of the S.G. Powell Survey A-636 to a point for corner, said point being the northwest corner of Melrose Park Subdivision Section Six;

Thence, continuing along the Houston City Limits (Ordinance No. 84-1581) southerly along the west boundary line of Melrose Park Subdivision, Section Six to a point for corner, said point being the southwest boundary corner of the Melrose Park Subdivision, Section Six;

Thence, continuing along the Houston City Limits (Ordinance No. 84-1581) southerly along the southerly extension of the westerly boundary line of Melrose Park Subdivision, Section Six crossing Mitchell Road to a point for corner, said point being in the southerly right-of-way line of Mitchell Road;

Thence, continuing along the Houston City Limits (Ordinance No. 84-1581) westerly along the south right-of-way line of Mitchell Road to the northwest boundary corner of the Melrose Park Subdivision Section Three;

Thence, continuing along the Houston City Limits (Ordinance No. 84-1581) southerly along the west boundary line of Melrose Park Subdivision, Section Three crossing Sunny Drive, to the southwest boundary corner of Melrose Park Subdivision Section Three for corner;

Thence, continuing along the Houston City Limits (Ordinance No. 84-1581) east along the south boundary line of Melrose Park, Section Three to the northwest boundary corner of Melrose Park, Section Four to a point for corner;

Thence, continuing along the Houston City Limits (Ordinance No. 84-1581) southerly along the west boundary line of Melrose Park, Section Four to the most southerly corner of Lot Twenty-Two, Block Three of Melrose Park, Section Four to a point for corner;

Thence, continuing along the Houston City Limits (Ordinance No. 84-1581) east along the south line of lots Twenty-One, Twenty, and Nineteen, a distance of 233.30 feet to a point for corner, said point

-6-

A CERTIFIED COPY

ATTEST: **MAR 26 2007**
BEVERLY B. KAUFMAN, County Clerk
Harris County, Texas


JAMES E. HASTINGS, JR.

Deputy

also being the northwesterly corner of Lot Eleven, Block Three of Melrose Park, Section Four;

Thence, continuing along the Houston City Limits (Ordinance No. 84-1581) south along the west boundary line of Melrose Park, Section Four Subdivision, to a point, said point being the intersection of the west boundary line of Melrose Park, Section four with the northerly right-of-way line of Carby Road;

Thence, continuing along the Houston City Limits (Ordinance No. 84-1581) with the southerly extension of the westerly line of Melrose Park Subdivision, Section Four, crossing Carby Road to its intersection with the southerly right-of-way line of Carby Road and a point for corner;

Thence, continuing along the Houston City Limits (Ordinance No. 84-1581) westerly along the south right-of-way line of Carby Road to its intersection with the easterly right-of-way line of Airline Drive and a point for corner;

Thence, continuing along the Houston City Limits (Ordinance No. 84-1581) southeasterly along the east right-of-way line of Airline Drive, crossing East Canino Road, to a point, said point being the intersection of the east right-of-way line of Airline Drive and the south right-of-way line of East Canino Road, same point also being in the present city limits line of the City of Houston as established by Ordinance No. 67-269;

Thence, westerly along the southerly right-of-way line of East Canino Road and West Canino Road to a point for corner in the west right-of-way of Sweetwater, also being the Houston City Limits (Ordinance No. 77-2356);

Thence, northerly along the west right-of-way of Sweetwater to its intersection with the south right-of-way of West Road; also being the Houston City Limits (Ordinance No. 77-2356);

Thence, continuing along the Houston City Limits (Ordinance No. 77-2356) east along the south right-of-way line of West Road to the intersection with the southwesterly right-of-way line of Airline Drive;

Thence, continuing along the Houston City Limits (Ordinance No. 77-2356) northwesterly along an imaginary line crossing Airline Drive to the intersection with the northeasterly right-of-way of Airline Drive;

Thence, continuing along the Houston City Limits (Ordinance No. 77-2356) east along the south line of the S. Contreras Survey A-220, and the south line of Green Ridge North Subdivision, Section 5 and Section 7 to a point for corner;

Thence, continuing along the Houston City Limits (Ordinance No. 77-2356) north along the east line of the S. Contreras Survey A-220, same also being the east line of Green Ridge North Subdivision, Section 7 and Section 8 along the east line of said survey, Green Ridge North Subdivision, Section 7 and Imperial Valley Subdivision, Section 5 to a

-7-

A CERTIFIED COPY

ATTEST: **MAR 26 2007**
BEVERLY B. KAUFMAN, County Clerk
Harris County, Texas


JAMES E. HASTINGS, JR.

Deputy

point for corner; said point being the westerly extension of the south line of a 1.3085 acre tract;

Thence, continuing along the Houston City Limits (Ordinance No. 77-2356) east along the south line extended of said 1.3085 acre tract to the east crossing Jove Street, to the intersection with the west right-of-way line of Lillja Road;

Thence, continuing along the Houston City Limits (Ordinance No. 77-2356) north along the west right-of-way line of Lillja Road, a distance of 150.00 feet, to a point for corner, said point being in the southerly right-of-way line of Aldine-Bender Road (F.M. 525);

Thence, east along the southerly right-of-way line of Aldine-Bender Road (F.M. 525) to a point for intersection in the west line of Swea Gardens Subdivision;

Thence, continuing along the Houston City Limits (Ordinance No. 77-2356) south along the west line of Lots Nineteen, Twenty, and Twenty-One, Swea Gardens Subdivision to a point for corner in the south line of Lot Twenty-One;

Thence, continuing along the Houston City Limits (Ordinance No. 77-2356) east along the south line of Lot Twenty-One, Swea Gardens Subdivision a distance of 640.00 feet more or less to a point for corner in the west right-of-way of Sellers Road;

Thence, continuing along the Houston City Limits (Ordinance No. 77-2356) north along the west right-of-way of Sellers Road to a point for corner in the southerly right-of-way of Aldine-Bender Road (F.M. 525);

Thence, continuing along the Houston City Limits (Ordinance No. 77-2356) easterly along the southerly right-of-way of Aldine-Bender Road (F.M. 525) to a point for corner in the westerly right-of-way line of the Missouri Pacific Railroad (I.&G.N. RR);

Thence, continuing along the Houston City Limits (Ordinance No. 77-2356) northwesterly along the western right-of-way of the Missouri Pacific Railroad (I.&G.N. RR) to a point for corner, said point being in the south line of the M. Sevey Survey, A-699, also being conjuncture point of the Houston City Limits (Ordinance No. 77-2356) and (Ordinance No. 73-2388);

Thence, continuing along the Houston City Limits (Ordinance No. 73-2388) being the northwesterly right-of-way line of the Missouri Pacific (I.&G.N. RR) and the easterly boundary line of the Greens Public Utility District, a distance of 877.81 feet, to a point for corner;

Thence S 87° 30' 15" W, a distance of 2916.43 feet to a point for corner;

Thence N 02° 29' 45" W, a distance of 650.00 feet to a point for corner;

-8-

A CERTIFIED COPY

ATTEST: **MAR 26 2007**
BEVERLY B. KAUFMAN, County Clerk
Harris County, Texas


JAMES E. HASTINGS, JR.

Deputy

Thence S 87° 30' 15" W, a distance of 2000.00 feet, more or less, to the intersection with the west line of the E. Farias Survey A-278, for corner;

Thence south along the west line of the E. Farias Survey A-278 to the southwest corner of said survey, same also being the northwest corner of the M. Sevey Survey A-699 and the northeast corner of the P. Sullivan Survey A-749 to a point for corner said point being the conjuncture of the City of Houston City Limits Line as established by (Ordinance No. 73-2388) and (Ordinance No. 77-2356);

Thence, westerly along the north line of the P. Sullivan Survey A-749 to a point for corner in the west right-of-way of I.H. 45 (North Freeway) also being the City of Houston City Limits (Ordinance No. 77-2356);

Thence, northerly along the westerly right-of-way line of the I.H. 45 (North Freeway) to a point for corner, said point being the westerly extension of the south right-of-way line of Rankin Road; also being the City of Houston City Limits (Ordinance No. 84-1582);

Thence, easterly along the extension of Rankin Road crossing I.H. 45 and continuing along Rankin Road to the Point of Beginning containing 10,026.1 acres or 15.67 square miles more or less; save and except any area that may be within the corporate limits of the City of Houston.

TRACT 3

Beginning at a point in the south right-of-way line of Little York Road and the east right-of-way of Aldine-Westfield Road, also being the Houston City Limits (Ordinance No. 60-751), thence northwest and north to a point for corner at the southwest corner of Keith Weiss Park, also being the Houston City Limits as established by Ordinance No. 83-1915;

Thence, easterly, southerly, easterly, northerly, westerly, northerly and westerly along a line established as the Houston City Limits pursuant to Ordinance No. 83-1915 around Keith Weiss Park to a point for corner at the most northwest corner of Keith Weiss Park and the east right-of-way line of Aldine-Westfield Road, also being the Houston City Limits (Ordinance No. 60-751);

Thence, northerly along the east right-of-way of Aldine-Westfield Road, crossing Sam Houston Parkway (Beltway 8) along a line established by Ordinance No. 60-751, to a point for corner in the north right-of-way of the Houston Lighting & Power Co. fee strip, also being the Houston City Limits (Ordinance No. 65-1556);

Thence, easterly along the north right-of-way of a 150 foot Houston Lighting & Power Co. fee strip to a point for corner at the east right-of-way of Morales;

Thence, southerly along the easterly right-of-way of Morales, crossing Sam Houston Parkway (Beltway 8) to a point for corner, said point being

-9-

A CERTIFIED COPY

ATTEST: **MAR 26 2007**
BEVERLY B. KAUFMAN, County Clerk
Harris County, Texas


JAMES E. HASTINGS, JR.

Deputy

in the northerly right-of-way line of the easterly extension of Morales;

Thence, easterly along the northerly right-of-way line of Morales to a point for corner, said point being the easterly right-of-way line of the southerly extension of Morales;

Thence, southerly along the easterly right-of-way line of Morales to a point for corner, said point being in the northerly right-of-way line of Renton Road;

Thence, easterly along the northerly right-of-way line of Renton Road, crossing Koinm Road and continuing along the easterly extension of the northerly line of Renton Road to a point for corner, said point being in the westerly line of the W.C.R.R. Survey, A-934;

Thence, northerly along the westerly line of the W.C.R.R. Survey A-934, and continuing along an extension of the westerly line of the W.C.R.R. Survey A-934 to a point for corner, said point being 60 feet south of the southerly right-of-way line of the Sam Houston Parkway (Beltway 8) based on 300 feet of right-of-way;

Thence easterly along a line 60 feet south of and parallel to the southerly right-of-way of the Sam Houston Parkway (Beltway 8) to a point for corner, said point being in the easterly right-of-way line of John F. Kennedy Boulevard;

Thence, southerly along the easterly right-of-way of John F. Kennedy Boulevard to a point for corner, said point being in the northerly line of the W.C.R.R. Survey A-934;

Thence easterly along the northerly line of the W.C.R.R. Survey A-934, to a point, said point being in the westerly right-of-way line of the Harris County Flood Control District Drainage easement as recorded in Film Code No. 104-37-1904 of the Official Public Records of Real Property, Harris County, Texas;

Thence, northerly along the westerly right-of-way line of said Harris County Flood Control Easement, crossing the Sam Houston Parkway (Beltway 8) to a point, said point being in the northerly line of the Houston Lighting & Power Co. fee strip, said point being the Houston City Limits as established by Ordinance No. 65-1556;

Thence, easterly following the northerly line of the Houston Lighting & Power Co. fee strip to a point for corner in the west right-of-way of Lee Road, also being the Houston City Limits (Ordinance No. 65-1556);

Thence, continuing easterly, crossing Lee Road to a point for corner, also being the Houston City Limits (Ordinance No. 67-262);

Thence, continuing along the Houston City Limits line established by Ordinance No. 67-262 in a southerly direction along the east right-of-way of Lee Road to the southerly right-of-way of Aldine-Bender Road (F.M. 525) to a point for corner;

-10-

A CERTIFIED COPY

ATTEST: **MAR 26 2007**
BEVERLY B. KAUFMAN, County Clerk
Harris County, Texas


JAMES E. HASTINGS, JR.

Deputy

Thence, easterly along the southerly right-of-way of Aldine-Bender (F.M. 525) to a point for corner in the northwesterly right-of-way of Old Humble Road;

Thence, northeasterly along the northwesterly right-of-way of Old Humble Road to a point for corner, said point being the extension of the east right-of-way of Smith Road;

Thence, southerly along the east right-of-way of Smith Road to a point for corner, also being the Houston City Limits as established by Ordinance No. 67-262;

Thence, easterly, northerly and westerly following the Houston City Limits as established by Ordinance 67-262, to a point for corner in the westerly right-of-way of Old Humble Road;

Thence, northeasterly along the northwest right-of-way of Old Humble Road to its intersection with Atascocita Road, and continuing along the northerly right-of-way of Atascocita Road to a point for corner in the northeast line of the W. W. Williams Survey A-1432;

Thence, southerly along the easterly line of W. W. Williams Survey A-1432 to a point for corner, said point being the most southeast corner of the W. W. Williams Survey A-1432, also being the most southwest corner of the G. H. Scott Survey A-1320;

Thence, easterly along the south line of the G. H. Scott Survey A-1320, the Jacob Ryan Survey A-684, the W.M.T. Charles Survey A-218, the E. Ruhl Survey A-657, and the David Harris Survey A-26, to a point for corner in the easterly right-of-way of the Missouri Pacific Railroad;

Thence, southwesterly along the southeasterly right-of-way of the Missouri Pacific R.R. to a point for corner at the Houston City Limits (Ordinance No. 56-3351), also being the north line of the Eli Noland Survey A-600;

Thence, westerly along the north line of the Eli Noland Survey A-600 to a point for corner, said point being the southwest corner of the J. E. Bundick Survey A-119 also being the Houston City Limits (Ordinance No. 75-1941);

Thence north along the west line of the J. E. Bundick Survey A-119 to a point for corner in the south line of the Whitney Britton Survey A-117;

Thence, westerly along the south line of the Whitney Britton Survey A-117 to the southeast corner of Lot 11, Block 12, Suburban Heights Subdivision;

Thence north along the east line of Lot 11, Block 12 Suburban Heights Subdivision to the south right-of-way of Furay Road;

-11-

A CERTIFIED COPY

ATTEST: MAR 26 2007
BEVERLY B. KAUFMAN, County Clerk
Harris County, Texas

JAMES E. HASTINGS, JR.

Deputy

Thence, west along the south right-of-way line of Furay Road to a point for corner in the easterly right-of-way of Suburban Drive, also being the Houston City Limits (Ordinance No. 75-1941);

Thence, north along the east right-of-way of Suburban Drive to the south right-of-way of Mount Houston Road, also being the Houston City Limits (Ordinance No. 75-1941);

Thence, west along the south right-of-way of Mount Houston Road to the east right-of-way of Plaza Drive;

Thence, north, crossing Mount Houston Road to a point for corner in the east right-of-way line of Plaza Drive;

Thence, west along the north right-of-way of Mount Houston Road to a point for corner in the west right-of-way line of Hirsch Road, also being the Houston City Limits (Ordinance No. 75-1941);

Thence, southwest along the west right-of-way of Hirsch Road to a point for corner in the south right-of-way line of Langley Road, also being the Houston City Limits (Ordinance No. 75-1941);

Thence, westerly along the south right-of-way of Langley Road to a point for corner in the westerly right-of-way of U.S. 59 (Eastex Freeway), also being the Houston City Limits (Ordinance No. 82-1694);

Thence, northwesterly along the northwest right-of-way line of U.S. 59 (Eastex Freeway) to a point for corner in the south right-of-way line of Littlecrest/Little York Road, also being the Houston City Limits (Ordinance No. 56-3351);

Thence, west along the south right-of-way of Littlecrest/Little York Road to a point for corner, said point being the extension of the east line of Pinewood Village Subdivision, also being the Houston City Limits (Ordinance No. 56-3351);

Thence, north along the east line extended and the east line of Pinewood Village Subdivision to the northeast corner of said subdivision, also being the Houston City Limits (Ordinance No. 56-3351);

Thence, westerly along the north line and the north line extended of Pinewood Village Subdivision to a point for corner, said point being in the westerly right-of-way of Halls Bayou, also being the Houston City Limits (Ordinance No. 56-3351);

Thence, southerly along the west right-of-way of Halls Bayou to the south right-of-way of Little York Road, also being the Houston City Limits (Ordinance No. 56-3351);

Thence, westerly along the southerly right-of-way of Little York Road to the easterly right-of-way of Aldine-Westfield, said point being the point of beginning, containing 24,317.2 acres, or 37.998 square miles,

-12-

A CERTIFIED COPY

ATTEST: **MAR 26 2007**
BEVERLY B. KAUFMAN, County Clerk
Harris County, Texas


JAMES E. HASTINGS, JR.

Deputy

more or less; save and except any area that may be within the corporate limits of the City of Houston.

Each person who has an interest in the creation of the Harris County Emergency Services District No. 1 may attend the public hearing and present grounds for or against the creation of the District.

ISSUED this the 26th day of February, 1991.

ANITA RODEHEAVER, County Clerk and Ex
Officio Clerk of Commissioners Court of
Harris County, Texas

By /s/ Kevin Mauzy
Deputy

-13-

A CERTIFIED COPY

ATTEST: **MAR 26 2007**
BEVERLY B. KAUFMAN, County Clerk
Harris County, Texas



JAMES E. HASTINGS, JR.

Deputy

AVISO DE UNA AUDIENCIA PÚBLICA

EL ESTADO DE TEXAS §
§
EL CONDADO DE HARRIS §

Se notifica por la presente que la Corte de Comisionados del Condado de Harris, Texas se reunirá a la 1:45 en punto de la tarde el 26 de marzo de 1991 en la Sala de la Corte de Comisionados del Condado de Harris, en el 9º piso del Edificio de Administración, Calle Preston 1001, Houston, Texas, para oír y considerar la petición solicitando la creación de un distrito que se llamará "Distrito de Servicios de Emergencia Núm. 1 en el Condado de Harris."

Se propone la creación del Distrito de Servicios de Emergencia Núm. 1 en el Condado de Harris. El Distrito será creado y administrado de acuerdo con los términos de Sección 48-e del Artículo III de la Constitución de Texas, como fue propuesto en S.J.R. Núm.27, Actas de la 70ª Legislatura, y adoptada por los votantes en la elección que se llevó el 3 de noviembre de 1987. Los linderos señalados en la petición del Distrito incluyen tres regiones los cuales son los siguientes:

REGIÓN 1

Principiando en un punto del derecho de paso norteño del Camino West Greens y el derecho de paso occidental de la Carretera Interestatal 45 (I-45), desde allí hacia el sur a lo largo del derecho de paso occidental de I-45 y cruzando la Carretera Sam Houston (Beltway 8) hasta un punto de esquina del lindero norteño del Distrito Imperial Valley Municipal Utility, ya que tal sigue los linderos de la Ciudad de Houston establecidos en la Ordenanza Núm. 77-2356;

Desde allí hacia el oeste, sur y este a lo largo del lindero del Distrito Imperial Valley Municipal Utility hasta un punto de esquina a lo largo del derecho de paso occidental de I-45, ya que tal es el lindero de la Ciudad de Houston (Ordenanza Núm. 77-2356);

Desde allí hacia el sur a lo largo del derecho de paso occidental de I-45 y cruzando el Camino West hasta un punto de esquina en el derecho de paso meridional del Camino Blue Bell, ya que tal es el lindero de la Ciudad de Houston (Ordenanza Núm. 77-2356);

Desde allí hacia el oeste a lo largo del derecho de paso meridional del Camino Blue Bell hasta un punto de esquina en el derecho de paso oriental del Paseo Sunnywood, ya que tal es el lindero de la Ciudad de Houston (Ordenanza Núm. 77-2356);

Desde allí hacia el sur a lo largo del derecho de paso oriental del Paseo Sunnywood hasta un punto de esquina del derecho de paso meridional del Paseo Turney, ya que tal es el lindero de la Ciudad de Houston (Ordenanza Núm. 77-2356);

Desde allí hacia el oeste a lo largo del derecho de paso meridional del Paseo Turney hasta un punto de esquina, ya que tal punto está en la

A CERTIFIED COPY

ATTEST: **MAR 26 2007**
BEVERLY B. KAUFMAN, County Clerk
Harris County, Texas


JAMES E. HASTINGS, JR.

Deputy

línea norteña de la Colonia Hidden Valley, ya que tal es el lindero de la Ciudad de Houston (Ordenanza Núm. 77-2356);

Desde allí hacia el sur, oeste y sur a lo largo del lindero occidental de la Colonia Hidden Valley hasta un punto de esquina, dicho punto es el derecho de paso meridional del Camino West Mount Houston (S.H. 249), ya que tal es el lindero de la Ciudad de Houston (Ordenanza Núm. 77-2356);

Desde allí hacia el oeste a lo largo del derecho de paso meridional del Camino West Mount Houston (S.H. 249) y cruzando el Camino Steubner Airline (Veterans Memorial) hasta la esquina noroeste del Apeo A-431 de H&TC Railroad hasta un punto de esquina, ya que tal es el lindero de la Ciudad de Houston (Ordenanza Núm. 77-2356);

Desde allí hacia el sur a lo largo de la línea occidental del Apeo A-431 de H&TC Railroad y cruzando el Camino Gulf Bank hasta un punto de esquina a lo largo de la línea norteña de Highland Heights Núm. 7, ya que tal es el lindero de la Ciudad de Houston (Ordenanza Núm. 67-262);

Desde allí hacia el oeste a lo largo del lindero norteño de Highland Heights Núm. 7 y Highland Gardens hasta un punto de esquina en el derecho de paso occidental de Camino West Montgomery, ya que tal es el lindero de la Ciudad de Houston (Ordenanza Núm. 67-262);

Desde allí hacia noroeste a lo largo del derecho de paso occidental del Camino West Montgomery hasta un punto de esquina, ya que tal es la esquina noroeste del Cementerio Paradise, ya que tal es el lindero de la Ciudad de Houston (Ordenanza Núm. 84-1583);

Desde allí hacia el oeste, sur, oeste, norte y oeste a lo largo del lindero norteño del Cementerio Paradise hasta un punto de esquina en la línea central del Arroyo Vogel, ya que tal es el lindero de la Ciudad de Houston (Ordenanza Núm. 84-1583);

Desde allí hacia el sur a lo largo de la línea central del Arroyo Vogel y el lindero de la Ciudad de Houston (Ordenanza Núm. 84-1583) hasta un punto de esquina de la línea meridional del Apeo A-230 de Jas. Doswell, ya que tal es el lindero de la Ciudad de Houston (Ordenanza Núm. 77-2355);

Desde allí hacia el oeste a lo largo de la línea meridional del Apeo A-230 de Jas. Doswell y cruzando el Paseo Antoine hasta la esquina noreste del Apeo A-573 de K. Morgan hasta un punto de esquina, ya que tal es el lindero de la Ciudad de Houston (Ordenanza Núm. 77-2355);

Desde allí hacia el sur a lo largo de la línea occidental del Apeo A-573 de K. Morgan hasta un punto de esquina en el derecho de paso norteño del Camino Alabonson, ya que tal es el lindero de la Ciudad de Houston (Ordenanza Núm. 77-2355);

Desde allí hacia el noroeste a lo largo del derecho de paso norteño del Camino Alabonson hasta la línea noroeste de Candlelight Forest, ya que tal es el lindero de la Ciudad de Houston (Ordenanza Núm. 77-2355);

-2-

A CERTIFIED COPY

MAR 26 2007

ATTEST:

BEVERLY B. KAUFMAN, County Clerk
Harris County, Texas


JAMES E. HASTINGS, JR.

Deputy

Desde allí hacia el sudoeste a lo largo de la línea noroeste de Candlelight Forest y cruzando el Ferrocarril F.W.&D. hasta el derecho de paso occidental y punto de esquina, ya que tal es el lindero de Ciudad de Houston (Ordenanza Núm. 77-2355);

Desde allí hacia el sudeste a lo largo del derecho de paso sudoeste del Ferrocarril F.W.&D hasta la línea central del Canalizo White Oak, ya que tal es el lindero de la Ciudad de Houston (Ordenanza Núm. 77-2355);

Desde allí hacia el noroeste a lo largo de la línea central del Canalizo White Oak hasta el derecho de paso oriental del Camino North Houston-Rosslyn hasta un punto de esquina, ya que tal es el lindero de la Ciudad de Houston (Ordenanza Núm. 77-2355);

Desde allí hacia el norte a lo largo del derecho de paso del Camino North Houston Rosslyn y cruzando el Camino West Gulf Bank hasta un punto de esquina en el derecho de paso del Camino Alabonson;

Desde allí hacia el este a lo largo del derecho de paso del Camino Alabonson hasta la línea occidental de la Colonia Inwood North, ya que tal es el lindero de la Ciudad de Houston (Ordenanza Núm. 86-1975);

Desde allí hacia el norte a lo largo de la línea occidental de la Colonia Inwood North hasta el derecho de paso meridional de la tubería Exxon, ya que tal es el lindero de la Ciudad de Houston (Ordenanza Núm. 86-1975);

Desde allí hacia el noroeste 335,89 pies hasta su intersección con la línea occidental de un acre de terreno, ya que tal es la línea meridional del derecho de paso de la tubería Exxon hasta un punto de esquina;

Desde allí hacia el Sur 02° 13' 12" Oeste, aproximadamente 262,17 pies a lo largo de la línea oriental de la Sección 4 de la Colonia Inwood Northwest;

Desde allí hacia el Sur 87° 44' 28" Oeste, aproximadamente 620,82 pies;

Desde allí hacia el Norte 02° 35' 36" Oeste, una distancia de 231,53 pies, más o menos;

Desde allí hacia el Sur 87° 50' 18" Oeste una distancia de 845,26 pies, más o menos, hasta el derecho de paso oriental del Camino North Houston Rosslyn, ya que tal sigue una tira de anexión de 10 pies establecida por la Ordenanza Núm. 63-1219 de la Ciudad de Houston;

Desde allí hacia el norte a lo largo de la tira de anexión (Ordenanza Núm. 63-1219) y cruzando el Camino West hasta un punto de esquina en la línea meridional del Distrito Núm. 133 de Water Control & Improvement;

Desde allí hacia el oeste a lo largo de la línea meridional del Distrito Núm. 133 de Water Control & Improvement y cruzando la misma tira de anexión y continuando hacia el oeste a lo largo del derecho de

-3-

A CERTIFIED COPY

ATTEST: **MAR 26 2007**
BEVERLY B. KAUFMAN, County Clerk
Harris County, Texas


JAMES E. HASTINGS, JR.

Deputy

paso oriental del Ferrocarril F.W.&D., ya que tal es el lindero de la Ciudad de Houston (Ordenanza Núm. 86-1975);

Desde allí hacia el noroeste a lo largo del derecho de paso oriental del Ferrocarril F.W.&D. y cruzando Hollister, Fairbanks North Houston, y la Carretera Sam Houston (Beltway 8), hasta la esquina sudoeste de la planta generadora de Houston Lighting & Power T. H. Wharton;

Desde allí hacia el oeste, norte y este alrededor e incluyendo la planta generadora de Houston Lighting & Power T. H. Wharton hasta un punto de esquina, dicho punto es el punto más al noroeste del terreno de la planta generadora de Houston Lighting & Power T. H. Wharton, y el derecho de paso de la Carretera Tomball (S.H. 249);

Desde allí hacia el noroeste a lo largo del derecho de paso occidental de la Carretera Tomball (S.H. 249) hasta su intersección con el derecho de paso meridional de la Camino Mills;

Desde allí a lo largo del derecho de paso meridional de la Camino Mills hasta su intersección con la línea central del Canalizo Greens;

Desde allí a lo largo de la línea central del Canalizo Greens y cruzando el Camino Mills y S.H. 249, hasta el derecho de paso oriental del Camino Cutten, ya que tal es el lindero occidental del Distrito Núm. 6 de Northwest Harris County Municipal Utility;

Desde allí hacia el sudeste a lo largo del derecho de paso oriental del Camino Cutten y el Distrito Núm. 6 de Northwest Harris County Municipal Utility hasta un punto de esquina, dicho punto está en la esquina sudoeste de Distrito Núm. 6 de Northwest Harris County Municipal Utility;

Desde allí hacia el noroeste a lo largo del Distrito Núm. 6 de Northwest Harris County Municipal Utility hasta la línea central del Canalizo Greens;

Desde allí hacia el este a lo largo de la línea central del Canalizo Greens hasta un punto en el derecho de paso oriental de la Camino North Houston Rosslyn, ya que tal es un punto del lindero del Distrito Escolar de Aldine;

Desde allí hacia el norte a lo largo del derecho de paso oriental de North Houston Rosslyn, ya que tal es el lindero del Distrito Escolar de Aldine, hasta un punto de esquina, ya que tal punto es la esquina sudoeste del Apeo A-1145 de W.C.R.R. Co.;

Desde allí hacia el este a lo largo del lindero del Distrito Escolar de Aldine y cruzando Veterans Memorial y T.C. Jester hasta un punto de esquina en el derecho de paso oriental de Adel;

Desde allí hacia el sur a lo largo del derecho de paso oriental de Adel hasta el derecho de paso norteño del Camino Gears;

-4-

A CERTIFIED COPY

ATTEST:

MAR 26 2007

BEVERLY B. KAUFMAN, County Clerk
Harris County, Texas

JAMES E. HASTINGS, JR.

Deputy

Desde allí hacia el este a lo largo del derecho de paso norteño del Camino Gears hasta el derecho de paso oriental de la Camino Gears/Spears;

Desde allí hacia el norte a lo largo del derecho de paso oriental de la Camino Gears/Spears hasta el derecho de paso norteño del Paseo Rushcreek, lo mismo es el lindero de la Ciudad de Houston (Ordenanza Núm. 84-1582);

Desde allí hacia el este a lo largo del derecho de paso norteño del Paseo Rushcreek hasta la línea oriental del Apeo A-741 de John Schnell;

Desde allí hacia el sur a lo largo de la línea oriental del Apeo A-741 de John Schnell hasta la línea meridional del Apeo A-617 de Daniel O'Neal;

Desde allí hacia el este a lo largo de la línea meridional del Apeo A-617 de Daniel O'Neal hasta un punto de esquina en la línea occidental del Distrito Northborough Municipal Utility;

Desde allí hacia el sur a lo largo del lindero occidental del Distrito Northborough Municipal Utility District hasta un punto de esquina en el derecho de paso norteño del Camino West Greens;

Desde allí hacia el este a lo largo del derecho de paso norteño del Camino West Greens, ya que tal es el lindero de la Ciudad de Houston (Ordenanza Núm. 84-1582), hasta the punto de principio, incluyendo 15.796,3 acres o 24,68 millas cuadradas, más o menos; excluyendo cualesquier área que esté dentro de los linderos incorporados de la Ciudad de Houston.

REGIÓN 2

Principiando en un punto del derecho de paso meridional del Camino Rankin, ya que tal es un punto en los linderos incorporados de la Ciudad de Houston, como fueron establecidos por la Ordenanza Núm. 84-1582;

Desde allí hacia el este a lo largo del derecho de paso meridional del Camino Rankin y cruzando el Ferrocarril I.&G.N. hasta un punto de esquina en el derecho de paso oriental del Camino Aldine-Westfield, ya que tal es el lindero de la Ciudad de Houston (Ordenanza Núm. 60-751);

Desde allí hacia el sudeste a lo largo del derecho de paso oriental del Camino Aldine-Westfield hasta el derecho de paso meridional del Camino Greens, ya que tal es el lindero de la Ciudad de Houston (Ordenanza Núm. 60-751);

Desde allí hacia el oeste y cruzando Aldine-Westfield hasta el derecho de paso occidental;

Desde allí hacia el sud, sudeste a lo largo del derecho de paso occidental de Aldine-Westfield y cruzando la Carretera Sam Houston (Beltway 8), Aldine-Bender y el Camino Aldine Mail hasta un punto de

-5-

A CERTIFIED COPY

ATTEST: **MAR 26 2007**
BEVERLY B. KAUFMAN, County Clerk
Harris County, Texas


JAMES E. HASTINGS, JR.

Deputy

esquina, ya que tal punto está en la línea meridional de Hardy Acres, y también es el lindero de la Ciudad de Houston (Ordenanza Núm. 84-1581);

Desde allí hacia el oeste a lo largo de línea meridional de Hardy Acres hasta un punto del derecho de paso oriental de East Hardy, ya que tal es el lindero de la Ciudad de Houston (Ordenanza Núm. 84-1581);

Desde allí hacia el noroeste a lo largo del derecho de paso oriental de East Hardy hasta un punto de esquina en la esquina sudoeste de la Colonia Walden Place, ya que tal es el lindero de la Ciudad de Houston (Ordenanza Núm. 84-1581);

Desde allí hacia el este, norte y oeste alrededor de la Colonia Walden Place hasta un punto de esquina en el derecho de paso oriental de East Hardy, ya que tal es el lindero de la Ciudad de Houston (Ordenanza Núm. 84-1581);

Desde allí continuado a lo largo del lindero de la Ciudad de Houston (Ordenanza Núm. 84-1581) hacia el noroeste a lo largo del derecho de paso oriental del Camino East Hardy hasta su intersección de esquina con la línea central del Canalizo Halls;

Desde allí continuado a lo largo del lindero de la Ciudad de Houston (Ordenanza Núm. 84-1581) hacia el oeste a lo largo de la línea central de meandro del Canalizo Halls y cruzando el Camino East Hardy y el Ferrocarril Missouri Pacific hasta un punto de esquina, dicho punto es la intersección de la línea central del Canalizo Halls y el derecho de paso occidental de la servidumbre de drenaje de treinta pies;

Desde allí continuando a lo largo del lindero de la Ciudad de Houston (Ordenanza Núm. 84-1581) hacia el sudoeste a lo largo del derecho de paso de la servidumbre de drenaje de treinta pies hasta un punto de esquina, dicho punto es la intersección del derecho de paso occidental de una servidumbre de drenaje de treinta pies y la extensión norteña de la línea oriental del Apeo A-636 de S. G. Powell;

Desde allí continuado a lo largo del lindero de la Ciudad de Houston (Ordenanza Núm. 84-1581) hacia el sur a lo largo de la extensión norteña de la línea oriental del Apeo A-636 de S. G. Powell y cruzando el Camino Gulf Bank hasta la esquina noreste del Apeo A-636 de S. G. Powell;

Desde allí continuado a lo largo del lindero de la Ciudad de Houston (Ordenanza Núm. 84-1581) hacia el oeste a lo largo de la línea norteña del Apeo A-636 de S. G. Powell hasta un punto de esquina, dicho punto es la esquina noroeste de Sección 6 de la Colonia Melrose Park;

Desde allí continuando a lo largo del lindero de la Ciudad de Houston (Ordenanza Núm. 84-1581) hacia el sur a lo largo del derecho de paso occidental de Sección 6 de la Colonia Melrose Park hasta un punto de esquina, dicho punto es la esquina sudoeste del lindero de Sección 6 de la Colonia Melrose Park;

-6-

A CERTIFIED COPY

MAR 26 2007

ATTEST:

BEVERLY B. KAUFMAN, County Clerk
Harris County, Texas


JAMES E. HASTINGS, JR.

Deputy

Desde allí continuando a lo largo del lindero de la Ciudad de Houston (Ordenanza Núm. 84-1581) hacia el sur a lo largo de la extensión meridional del lindero occidental de Sección 6 de la Colonia Melrose Park y cruzando el Camino Mitchell hasta un punto de esquina, dicho punto es el derecho de paso meridional del Camino Mitchell;

Desde allí continuando a lo largo del lindero de la Ciudad de Houston (Ordenanza Núm. 84-1581) hacia el oeste por el derecho de paso meridional del Camino Mitchell hasta la esquina noroeste del lindero de Sección 3 de la Colonia Melrose Park;

Desde allí continuando a lo largo del lindero de la Ciudad de Houston (Ordenanza Núm. 84-1581) hacia el sur a lo largo del lindero occidental de la Sección 3 y cruzando el Paseo Sunny hasta la esquina sudoeste del lindero de Sección 3 de la Colonia Melrose Park;

Desde allí continuando a lo largo del lindero de la Ciudad de Houston (Ordenanza Núm. 84-1581) hacia el este a lo largo del lindero meridional de la Sección 3 de la Melrose Park hasta la esquina noroeste del lindero de Sección 4 de Melrose Park;

Desde allí continuado a lo largo del lindero de la Ciudad de Houston (Ordenanza Núm. 84-1581) hacia el sur a lo largo del lindero occidental de Sección 4 de Melrose Park hasta la esquina al extremo sur del Lote 22, Cuadra 3 de Sección 4 de Melrose Park;

Desde allí continuado a lo largo del lindero de la Ciudad de Houston (Ordenanza Núm. 84-1581) hacia el este a lo largo de la línea meridional de los Lotes 21, 20 y 19, una distancia de 233,30 pies hasta un punto de esquina, dicho punto es también la esquina noroeste del Lote 11, Cuadra 3 de Sección 4 de Melrose Park;

Desde allí continuado a lo largo del lindero de la Ciudad de Houston (Ordenanza Núm. 84-1581) hacia el sur a lo largo del lindero occidental de Sección 4 de la Colonia Melrose Park hasta un punto, dicho punto es la intersección del lindero occidental de Sección 4 de Melrose Park y el derecho de paso norteño del Camino Carby;

Desde allí continuando a lo largo del lindero de la Ciudad de Houston (Ordenanza Núm. 84-1581) y la extensión meridional de la línea occidental de Sección 4 de la Colonia Melrose Park y cruzando el Camino Carby hasta su intersección con el derecho de paso meridional del Camino Carby y un punto de esquina;

Desde allí continuando a lo largo del lindero de la Ciudad de Houston (Ordenanza Núm. 84-1581) hacia el oeste a lo largo del derecho de paso meridional del Camino Carby hasta su intersección con el derecho de paso oriental del Paseo Airline y un punto de esquina;

Desde allí continuado a lo largo del lindero de la Ciudad de Houston (Ordenanza Núm. 84-1581) hacia el sudeste a lo largo del derecho de paso oriental del Paseo Airline y cruzando el Camino East Canino hasta un punto, dicho punto es la intersección del derecho de paso oriental del Paseo Airline y el derecho de paso meridional del Camino East

-7-

A CERTIFIED COPY

ATTEST: **MAR 26 2007**
BEVERLY B. KAUFMAN, County Clerk
Harris County, Texas


JAMES E. HASTINGS, JR.

Deputy

Canino, este mismo punto es el lindero de la Ciudad de Houston como fue establecido por Ordenanza Núm. 67-269;

Desde allí hacia el oeste a lo largo del derecho de paso meridional de los Caminos East Canino y West Canino hasta un punto de esquina en el derecho de paso occidental de Sweetwater, también el lindero de la Ciudad de Houston (Ordenanza Núm. 77-2356);

Desde allí hacia el norte a lo largo del derecho de paso occidental de Sweetwater hasta su intersección con el derecho de paso meridional, también el lindero de la Ciudad de Houston (Ordenanza Núm. 77-2356);

Desde allí continuando a lo largo del lindero de la Ciudad de Houston (Ordenanza Núm. 77-2356) hacia el este a lo largo del lindero meridional del Camino West hasta su intersección con el derecho de paso sudoeste del Paseo Airline;

Desde allí continuando a lo largo del lindero de la Ciudad de Houston (Ordenanza Núm. 77-2356) hacia el noroeste a lo largo de una línea imaginaria y cruzando el Paseo Airline hasta su intersección con el derecho de paso noreste del Paseo Airline;

Desde allí continuando a lo largo del lindero de la Ciudad de Houston (Ordenanza Núm. 77-2356) hacia el este a lo largo de la línea meridional del Apeo A-220 de S. Contreras y la línea meridional de Sección 5 y Sección 7 de la Colonia Green Ridge North hasta un punto de esquina;

Desde allí continuando a lo largo del lindero de la Ciudad de Houston (Ordenanza Núm. 77-2356) hacia el norte a lo largo de la línea oriental del Apeo A-220 de S. Contreras, lo mismo es la línea oriental de Sección 7 y Sección 8 de la Colonia Green Ridge North a lo largo de la línea oriental de este apeo, Sección 7 de la Colonia Green Ridge y Sección 5 de la Colonia Imperial Valley hasta un punto de esquina; dicho punto es la extensión occidental de la línea meridional de una región de 1,3085 acres;

Desde allí continuando a lo largo del lindero de la Ciudad de Houston (Ordenanza Núm. 77-2356) hacia el este a lo largo de la extensión de la línea meridional de dicha región de 1,3085 acres hasta el cruce oriental de la Calle Jove hasta su intersección con el derecho de paso occidental del Camino Lillja;


Desde allí continuando a lo largo del lindero de la Ciudad de Houston (Ordenanza Núm. 77-2356) hacia el norte a lo largo del derecho de paso occidental del Camino Lillja, una distancia de 150 pies hasta un punto de esquina, dicho punto está en el derecho de paso meridional del Camino Aldine-Bender (F.M. 525);

Desde allí hacia el este a lo largo del derecho de paso meridional del Camino Aldine-Bender (F.M. 525) hasta un punto de intersección en la línea occidental de la Colonia Swea Gardens;

-8-

A CERTIFIED COPY

ATTEST: **MAR 26 2007**
BEVERLY B. KAUFMAN, County Clerk
Harris County, Texas


Deputy
JAMES E. HASTINGS, JR.

Desde allí continuando a lo largo del lindero de la Ciudad de Houston (Ordenanza Núm. 77-2356) hacia el sur a lo largo de la línea occidental de los Lotes 19, 20 y 21 de la Colonia Swea Gardens hasta un punto de esquina en la línea meridional del Lote 21;

Desde allí continuando a lo largo del lindero de la Ciudad de Houston (Ordenanza Núm. 77-2356) hacia el este a lo largo de la línea meridional del Lote 21 de la Colonia Swea Gardens una distancia de 640 pies más o menos hasta un punto de esquina en el derecho de paso occidental del Camino Sellers;

Desde allí continuando a lo largo del lindero de la Ciudad de Houston (Ordenanza Núm. 77-2356) hacia el norte a lo largo del derecho de paso occidental del Camino Sellers hasta un punto de esquina en el derecho de paso meridional del Camion Aldine-Bender (F.M. 525);

Desde allí continuando a lo largo del lindero de la Ciudad de Houston (Ordenanza Núm. 77-2356) hacia el este a lo largo del derecho de paso meridional del Camino Aldine-Bender (F.M. 525) hasta un punto de esquina en el derecho de paso occidental del Ferrocarril Missouri Pacific (Ferrocarril I.&G.N.);

Desde allí continuando a lo largo del lindero de la Ciudad de Houston (Ordenanza Núm. 77-2356) hacia el noroeste a lo largo del derecho de paso occidental del Ferrocarril Missouri Pacific (Ferrocarril I.&G.N) hasta un punto de esquina, dicho punto es la línea meridional del Apeo A-699 de M. Sevey y también es el punto de coyuntura de los linderos de la Ciudad de Houston (Ordenanza Núm. 77-2356) y (Ordenanza Núm. 73-2388);

Desde allí continuando a lo largo del lindero de la Ciudad de Houston (Ordenanza Núm. 2388) que es el derecho de paso noroeste de Missouri Pacific (Ferrocarril I.&G.N.) y el lindero oriental del Distrito de Greens Public Utility, una distancia de 877,81 pies hasta un punto de esquina;

Desde allí hacia el sur 87° 30' 15" oeste, una distancia de 2916,43 pies hasta un punto de esquina;

Desde allí hacia el norte 02° 29' 45" oeste, una distancia de 650 pies hasta un punto de esquina;

Desde allí hacia el sur 87° 30' 15" oeste, una distancia de 2000 pies, más o menos, hasta su intersección con la línea occidental de esquina del Apeo A-278 de E. Farias;

Desde allí hacia el sur a lo largo de la línea occidental del Apeo A-278 de E. Farias hasta la esquina sudoeste de este apeo, ya que tal es la esquina noroeste del Apeo A-699 de M. Sevey y la esquina noroeste del Apeo A-749 de P. Sullivan hasta un punto de esquina, dicho punto es la coyuntura de los linderos de la Ciudad de Houston establecidos en Ordenanza Núm. 73-2388 y Ordenanza Núm. 77-2356;

-9-

A CERTIFIED COPY

ATTEST: **MAR 26 2007**
BEVERLY B. KAUFMAN, County Clerk
Harris County, Texas


JAMES E. HASTINGS, JR.

Deputy

Desde allí hacia el oeste a lo largo de la línea norteña del Apeo A-749 de P. Sullivan hasta un punto de esquina en el derecho de paso occidental de la Carretera Interestatal 45 (North Freeway), ya que tal es el lindero de la Ciudad de Houston (Ordenanza Núm. 77-2356);

Desde allí hacia el norte a lo largo del derecho de paso occidental de la Carretera Interestatal 45 (North Freeway) hasta un punto de esquina, dicho punto es la extensión occidental del derecho de paso meridional del Camino Rankin y es el lindero de la Ciudad de Houston (Ordenanza Núm. 84-1582);

Desde allí hacia el este a lo largo de la extensión del Camino Rankin y cruzando la Carretera Interestatal 45 y continuando a lo largo del Camino Rankin hasta el punto de principio, incluyendo 10.026,1 acres o 15,67 millas cuadradas, más o menos; excluyendo cualesquier área que esté dentro de los linderos incorporados de la Ciudad de Houston.

REGIÓN 2

Principiando en un punto en el derecho de paso meridional del Camino Little York y el derecho de paso oriental el Camino Aldine-Westfield, ya que tal es el lindero de la Ciudad de Houston (Ordenanza Núm. 60-751), desde allí hacia el noroeste y el norte hasta un punto de esquina en la esquina sudoeste del Parque Keith Weiss que también es el lindero de la Ciudad de Houston que fue establecido en la Ordenanza Núm. 83-1915;

Desde allí hacia el este, sur, este, norte, oeste, norte y oeste a lo largo de una línea establecida como el lindero de la Ciudad de Houston de acuerdo con la Ordenanza Núm. 83-1915 alrededor del Parque Keith Weiss hasta un punto de esquina en la esquina al extremo noroeste del Parque Keith Weiss y el derecho de paso oriental del Camino Aldine-Westfield, ya que tal es el lindero de la Ciudad de Houston (Ordenanza Núm. 60-751);

Desde allí hacia el norte a lo largo del derecho de paso oriental del Camino Aldine-Westfield y cruzando la Carretera Sam Houston (Beltway 8) a lo largo de una línea establecida en Ordenanza Núm. 60-751 hasta un punto de esquina en una franja del derecho de paso norteño de Houston Lighting & Power Co., ya que tal es el lindero de la Ciudad de Houston (Ordenanza Núm. 65-1556);

Desde allí hacia el este a lo largo del derecho de paso norteño de una franja de 150 pies de Houston Lighting & Power Co. hasta un punto de esquina en el derecho de paso oriental de Morales;

Desde allí hacia el sur a lo largo del derecho de paso de Morales y cruzando la Carretera Sam Houston (Beltway 8) hasta un punto de esquina, dicho punto está en el derecho de paso de la extensión oriental de Morales;

Desde allí hacia el este a lo largo del derecho de paso norteño de Morales hasta un punto de esquina, ya que tal es el derecho de paso oriental de la extensión meridional de Morales;

-10-

A CERTIFIED COPY

MAR 26 2007

ATTEST:

BEVERLY B. KAUFMAN, County Clerk
Harris County, Texas


JAMES E. HASTINGS, JR.

Deputy

Desde allí hacia el este a lo largo del derecho de paso norteño de Morales hasta un punto de esquina, ya que tal es el derecho de paso oriental de la extensión meridional de Morales;

Desde allí hacia el sur a lo largo del derecho de paso oriental de Morales hasta un punto de esquina, ya que tal es el derecho de paso norteño del Camino Renton;

Desde allí hacia el este a lo largo del derecho de paso norteño del Camino Renton y cruzando el Camino Koinm y continuado a lo largo de la extensión oriental de la línea norteña del Camino Renton hasta un punto de esquina, dicho punto está en la línea occidental del Apeo A-934 de W.C.R.R.;

Desde allí hacia el norte a lo largo de la línea del Apeo 934 de W.C.R.R. y continuado a lo largo de la extensión de la línea occidental del Apeo 934 de W.C.R.R. hasta un punto de esquina, dicho punto está 60 pies al sur del derecho de paso meridional de la Carretera Sam Houston (Beltway 8) basado en un derecho de paso de 300 pies;

Desde allí hacia el este a lo largo de una línea 60 pies al sur de y paralelo al derecho de paso meridional de la Carretera Sam Houston (Beltway 8) hasta el punto de esquina, dicho punto está en el derecho de paso del Bulevar John F. Kennedy;

Desde allí hacia el sur a lo largo del derecho de paso oriental del Bulevar John F. Kennedy hasta un punto de esquina, dicho punto está en la línea norteña del Apeo A-934 de W.C.R.R.;

Desde allí hacia el este a lo largo de la línea norteña del Apeo A-934 de W.C.R.R. hasta un punto, dicho punto está en el derecho de paso occidental de la servidumbre de drenaje del Distrito de Control de Inundaciones del Condado de Harris archivado bajo el Código de Película Núm. 104-37-1904 de los Archivos Oficiales y Públicos de Bienes Raíces del Condado de Harris, Estado de Texas;

Desde allí hacia el norte a lo largo del derecho de paso occidental de la servidumbre de drenaje del Distrito de Control de Inundaciones del Condado de Harris y cruzando la Carretera Sam Houston (Beltway 8) hasta un punto que está en la franja norteña de pleno dominio de Houston Lighting & Power Co., dicho punto es el lindero de la Ciudad de Houston establecido en la Ordenanza Núm. 65-1556;

Desde allí hacia el este a lo largo de la franja norteña de pleno dominio de Houston Lighting & Power Co. hasta un punto de esquina en el derecho de paso occidental del Camino Lee, ya que tal es el lindero de la Ciudad de Houston (Ordenanza Núm. 65-1556);

Desde allí hacia el este y cruzando el Camino Lee hasta un punto de esquina, ya que tal es el lindero de la Ciudad de Houston (Ordenanza Núm. 67-262);


-11-

A CERTIFIED COPY

ATTEST:

MAR 26 2007

BEVERLY B. KAUFMAN, County Clerk
Harris County, Texas


Deputy
JAMES E. HASTINGS, JR.

Desde allí continuando a lo largo del lindero de la Ciudad de Houston establecido en la Ordenanza Núm. 67-262 hacia el sur a lo largo del derecho de paso oriental del Camino Lee hasta el derecho de paso meridional del Camino Aldine Bender (F.M. 525) hasta un punto de esquina;

Desde allí hacia el este a lo largo del derecho de paso meridional de Aldine Bender (F.M. 525) hasta un punto de esquina en el derecho de paso noroeste del Camino Old Humble;

Desde allí hacia el noreste a lo largo del derecho de paso noroeste del Camino Old Humble hasta un punto de esquina, dicho punto es la extensión del derecho de paso oriental del Camino Smith;

Desde allí hacia el sur a lo largo del derecho de paso oriental del Camino Smith hasta un punto de esquina, ya que tal es el lindero de la Ciudad de Houston establecido en Ordenanza Núm. 67-262;

Desde allí hacia el este, norte y oeste a lo largo del lindero de la Ciudad de Houston establecido en Ordenanza Núm. 67-262 hasta un punto de esquina en el derecho de paso occidental del Camino Old Humble;

Desde allí hacia el noreste a lo largo del derecho de paso noroeste del Camino Old Humble hasta su intersección con el Camino Atascocita y continuando a lo largo del derecho de paso norteño del Camino Atascocita hasta un punto de esquina en la línea noreste del Apeo A-1432 de W. W. Williams;

Desde allí hacia el sur a lo largo de la línea este del Apeo A-1432 de W. W. Williams hasta un punto de esquina, dicho punto es la esquina al extremo sudeste del Apeo A-1432 de W. W. Williams y es la esquina al extremo sudoeste del Apeo A-1320 de G. H. Scott;

Desde allí hacia el este a lo largo de la línea meridional del Apeo A-1320 G. H. Scott, del Apeo A-684 de Jacob Ryan, del Apeo A-218 de W. M. T. Charles, del Apeo A-657 de E. Ruhl y del Apeo A-26 de David Harris hasta un punto de esquina en el derecho de paso oriental del Ferrocarril Missouri Pacific;

Desde allí hacia el sudoeste a lo largo del derecho de paso sudeste del Ferrocarril Missouri Pacific hasta un punto de esquina en el lindero de la Ciudad de Houston (Ordenanza Núm. 56-3351), ya que tal es la línea norteña del Apeo A-600 de Eli Noland;

Desde allí hacia el oeste a lo largo de línea norteña del Apeo A-600 de Eli Noland hasta un punto de esquina, dicho punto es la esquina sudoeste del Apeo A-119 de J. E. Bundick y es el lindero de la Ciudad de Houston (Ordenanza Núm. 75-1941);

Desde allí hacia el norte a lo largo de la línea occidental del Apeo A-119 de J. E. Bundick hasta un punto de esquina en la línea meridional del Apeo A-117 de Whitney Britton;

-12-

A CERTIFIED COPY

ATTEST: **MAR 26 2007**
BEVERLY B. KAUFMAN, County Clerk
Harris County, Texas


JAMES E. HASTINGS, JR.

Deputy

Desde allí hacia el oeste a lo largo de la línea meridional del Apeo A-117 de Whitney Britton hasta la esquina sudeste del Lote 11, Cuadra 12 de la Colonia Suburban Heights;

Desde allí hacia el norte a lo largo de la línea oriental del Lote 11, Cuadra 12 de la Colonia Suburban Heights hasta el derecho de paso meridional del Camino Furay;

Desde allí hacia el oeste a lo largo del derecho de paso meridional del Camino Furay hasta un punto de esquina en el derecho de paso oriental del Paseo Suburban, ya que tal es el lindero de la Ciudad de Houston (Ordenanza Núm. 75-1941);

Desde allí hacia el norte a lo largo del derecho de paso oriental del Paseo Suburban hasta el derecho de paso meridional del Camino Mount Houston, ya que tal es el lindero de la Ciudad de Houston (Ordenanza Núm. 75-1941);

Desde allí hacia el oeste a lo largo del derecho de paso meridional del Camino Mount Houston hasta el derecho de paso oriental del Paseo Plaza;

Desde allí hacia el norte y cruzando el Camino Mount Houston hasta un punto de esquina en el derecho de paso oriental del Paseo Plaza;

Desde allí hacia el oeste a lo largo del derecho de paso del Camino Mount Houston hasta el punto de esquina en el derecho de paso occidental del Camino Hirsch, ya que tal es el lindero de la Ciudad de Houston (Ordenanza Núm. 75-1941);

Desde allí hacia el sudoeste a lo largo del derecho de paso occidental del Camino Langley, ya que tal es el lindero de la Ciudad de Houston (Ordenanza Núm. 75-1941);

Desde allí hacia el oeste a lo largo del derecho de paso meridional del Camino Langley hasta un punto de esquina en el derecho de paso occidental de la Carretera 59 (Eastex Freeway), ya que tal es el lindero de la Ciudad de Houston (Ordenanza Núm. 82-1694);

Desde allí hacia el noroeste a lo largo del derecho de paso de la Carretera 59 (Eastex Freeway) hasta un punto de esquina en el derecho de paso meridional del Camino Littlecrest/Little York, ya que tal es el lindero de la Ciudad de Houston (Ordenanza Núm. 56-3351);

Desde allí hacia el oeste a lo largo del derecho de paso del Camino Littlecrest/Little York hasta un punto de esquina, dicho punto es la extensión oriental de la Colonia Pinewood Village, ya que tal es el lindero de la Ciudad de Houston (Ordenanza Núm. 56-3351);

Desde allí hacia el norte a lo largo de la extensión oriental y la línea oriental de la Colonia Pinewood Village hasta la esquina noreste de esta colonia, ya que tal es el lindero de la Ciudad de Houston (Ordenanza Núm. 56-3351);

-13-

A CERTIFIED COPY

ATTEST: **MAR 26 2007**
BEVERLY B. KAUFMAN, County Clerk
Harris County, Texas



Deputy

JAMES E. HASTINGS, JR.

Desde allí hacia el oeste a lo largo de línea norteña y la extensión norteña de la línea de la Colonia Pinewood Village hasta un punto de esquina, dicho punto está en el derecho de paso occidental del Canalizo Halls y es el lindero de la Ciudad de Houston (Ordenanza Núm. 56-3351);

Desde allí hacia el sur a lo largo del derecho de paso occidental del Canalizo Halls hasta el derecho de paso meridional del Camino Little York, ya que tal es el lindero de la Ciudad de Houston (Ordenanza Núm. 56-3351);

Desde allí hacia el oeste a lo largo del derecho de paso meridional del Camino Little York hasta el derecho de paso oriental de Aldine-Westfield, dicho punto es el punto del principio, incluyendo 24.317,2 acres o 37,998 millas cuadradas, más o menos; excluyendo cualesquier área que esté dentro de los linderos incorporados de la Ciudad de Houston.

Cada persona interesada en la creación del Distrito de Servicios de Emergencia Núm. 1 en el Condado de Harris puede asistir a una audiencia pública para presentar razones a favor o en contra de la creación del Distrito.

PUBLICADO el 26 de febrero de 1991.

ANITA RODEHEAVER, Secretaria del Condado
y Secretaria Ex-Officio de la Corte de
Comisionados del Condado de Harris,
Texas.


Por /f/ Kevin Mauzy
Diputado

(SELLO DE LA CORTE DE COMISIONADOS)

-14-

A CERTIFIED COPY

ATTEST: MAR 26 2007
BEVERLY B. KAUFMAN, County Clerk
Harris County, Texas


Deputy
JAMES E. HASTINGS, JR.